

20TH

A stylized blue silhouette of a glider, positioned above the '20' and to the right of the 'TH'.

**FAI EUROPEAN
GLIDING
CHAMPIONSHIP**

SLOVAKIA
PRIEVIDZA
2019






Daily Winners

DAY 12

19th July

Club Class



Tom Arscott
(GBR)

Standard Class



Miloslav Cink
(CZE)



Pavel Loužecký
(CZE)

15m Class



Łukasz Grabowski
(POL)

Chief Scorer

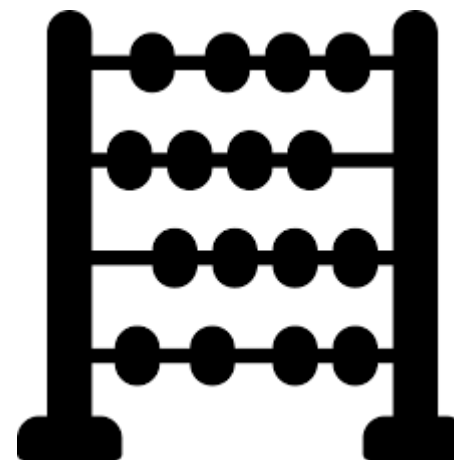
Gabriela Beláková

Scorer

Ján Hrnčírik

Scorer


Eduard Niko




Task setter

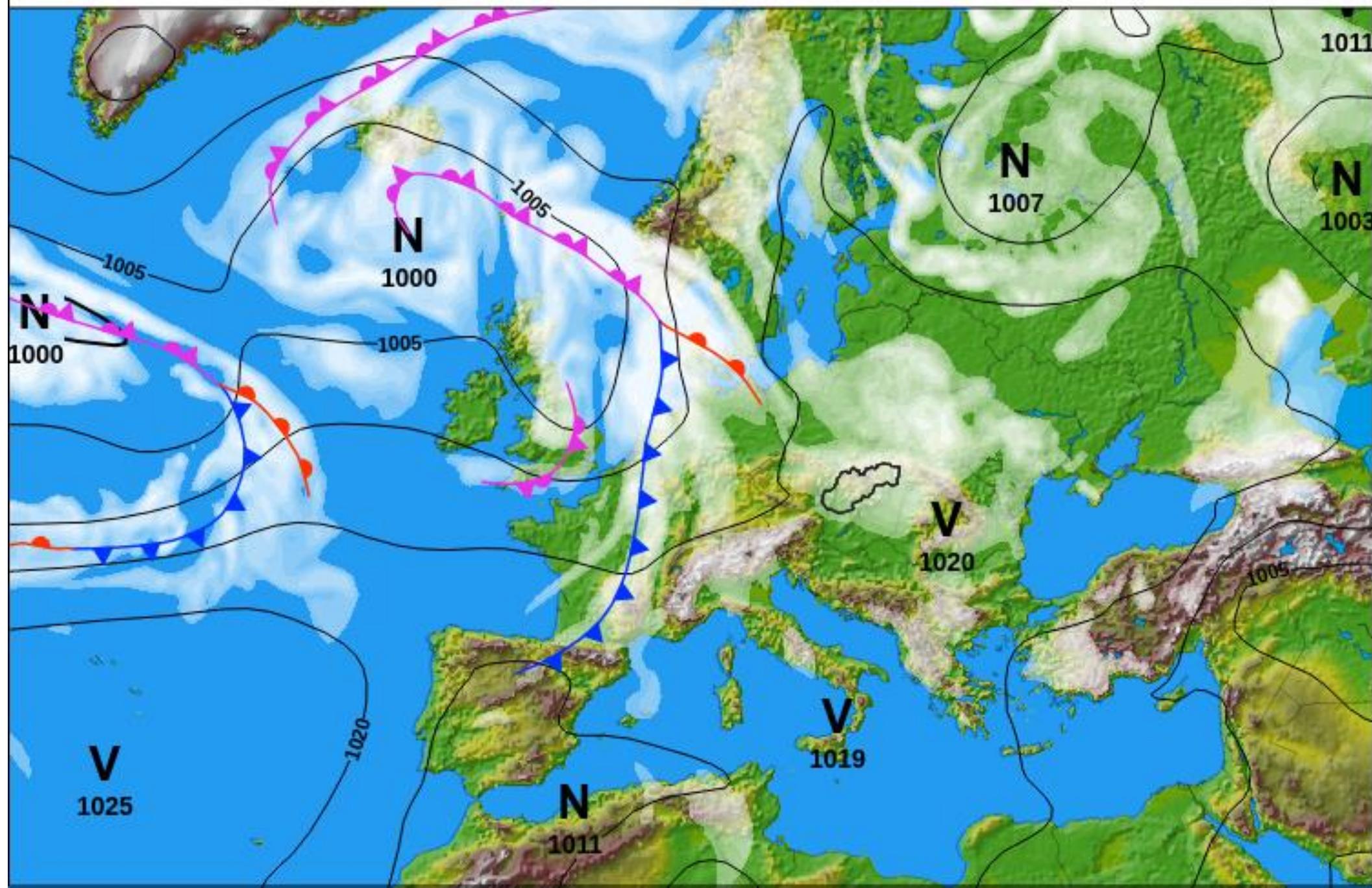
Task setter

Tomáš Bobok
Drahoš Sitár

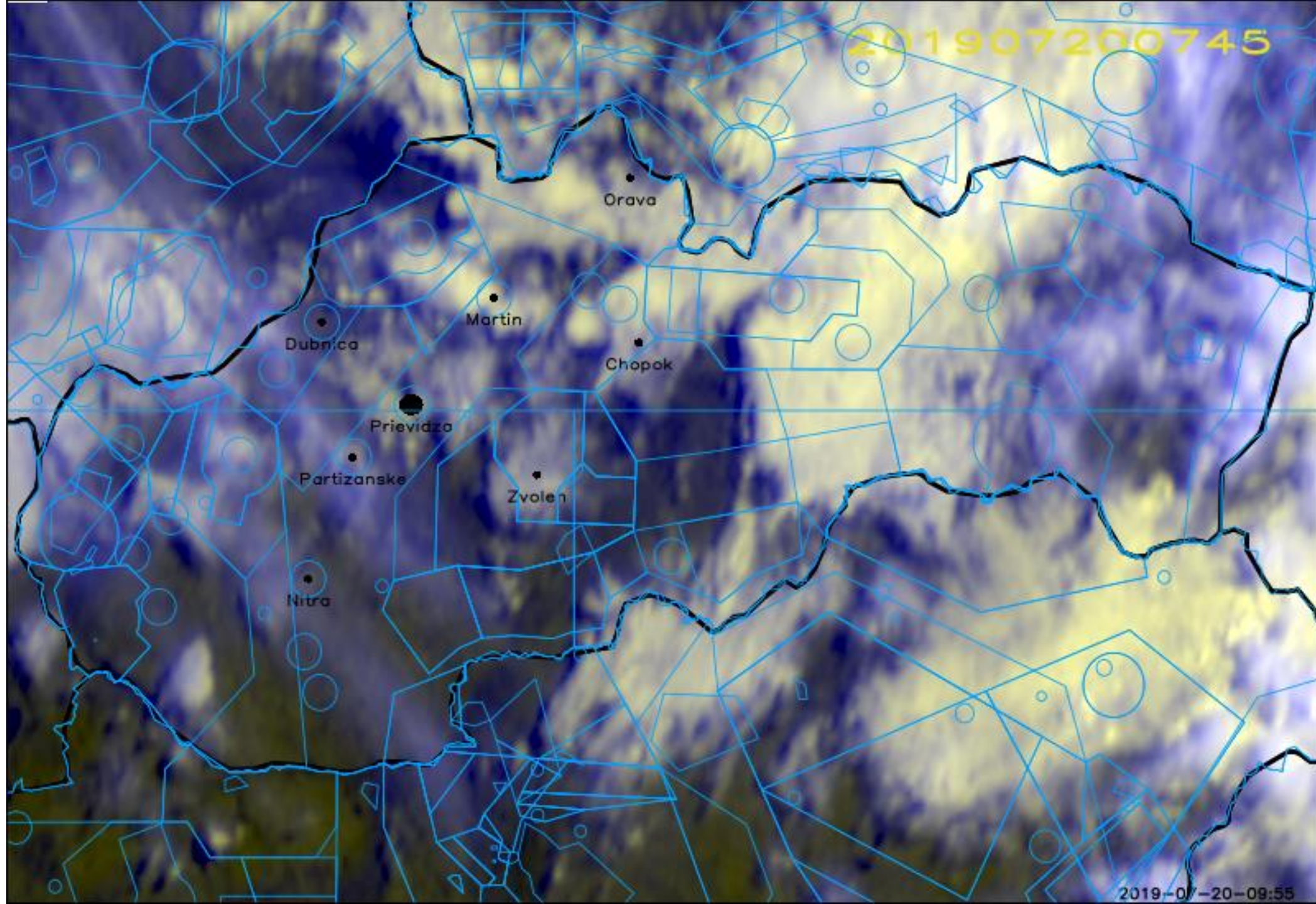


Weather forecast



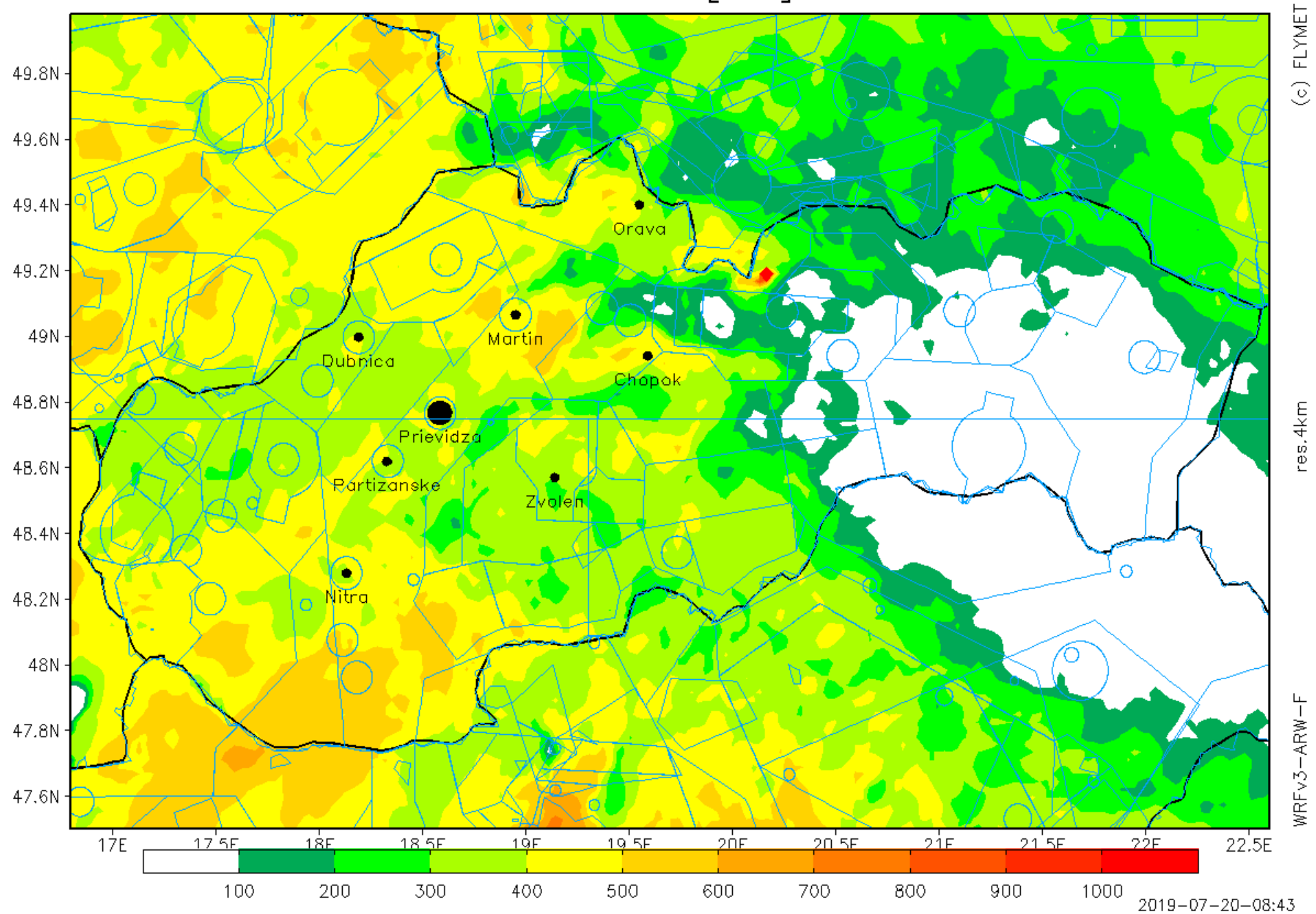


201907200745



2019-07-20-09:55

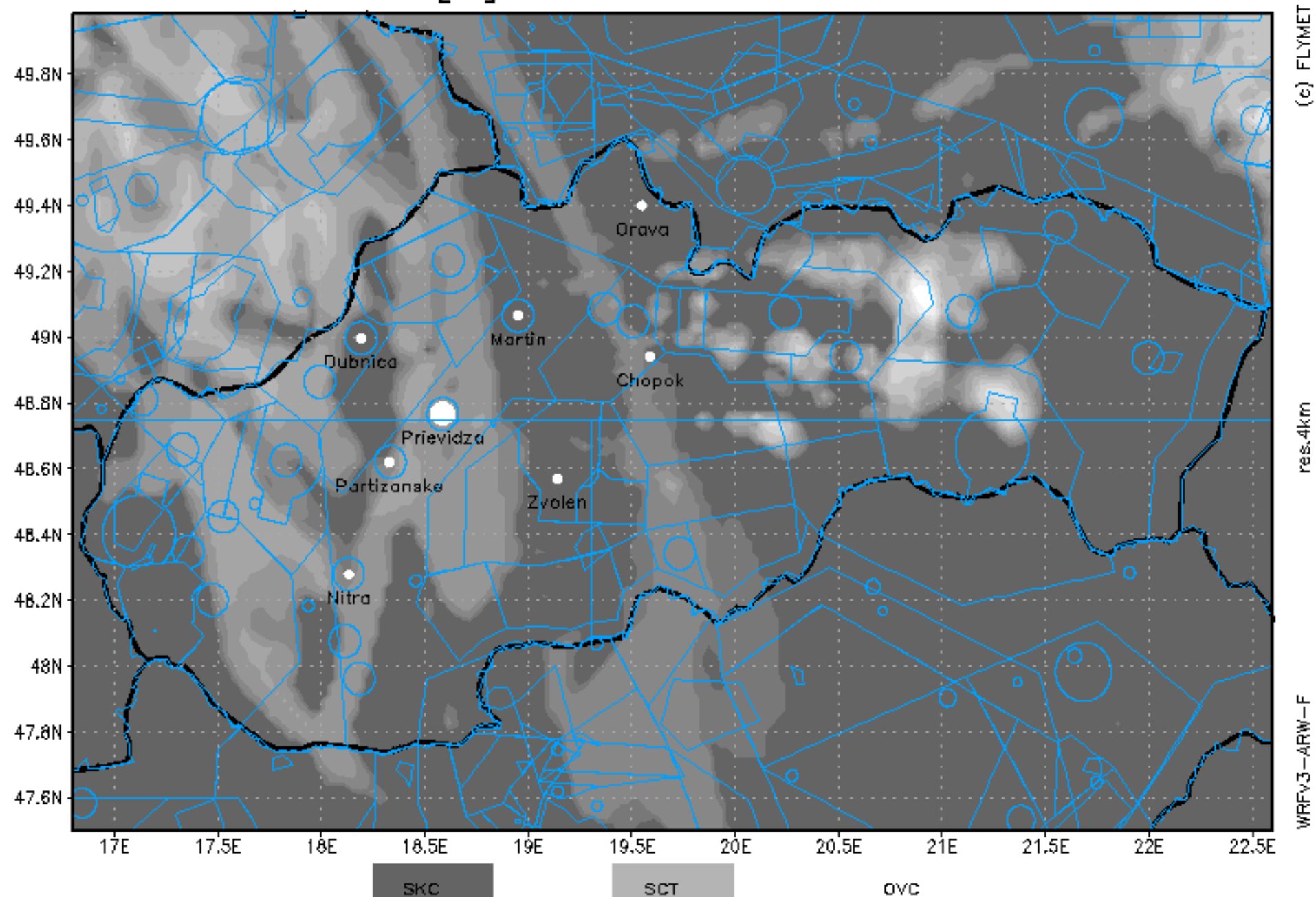
max. task distance STD [km] Sat 20.07.2019



total clouds [%]

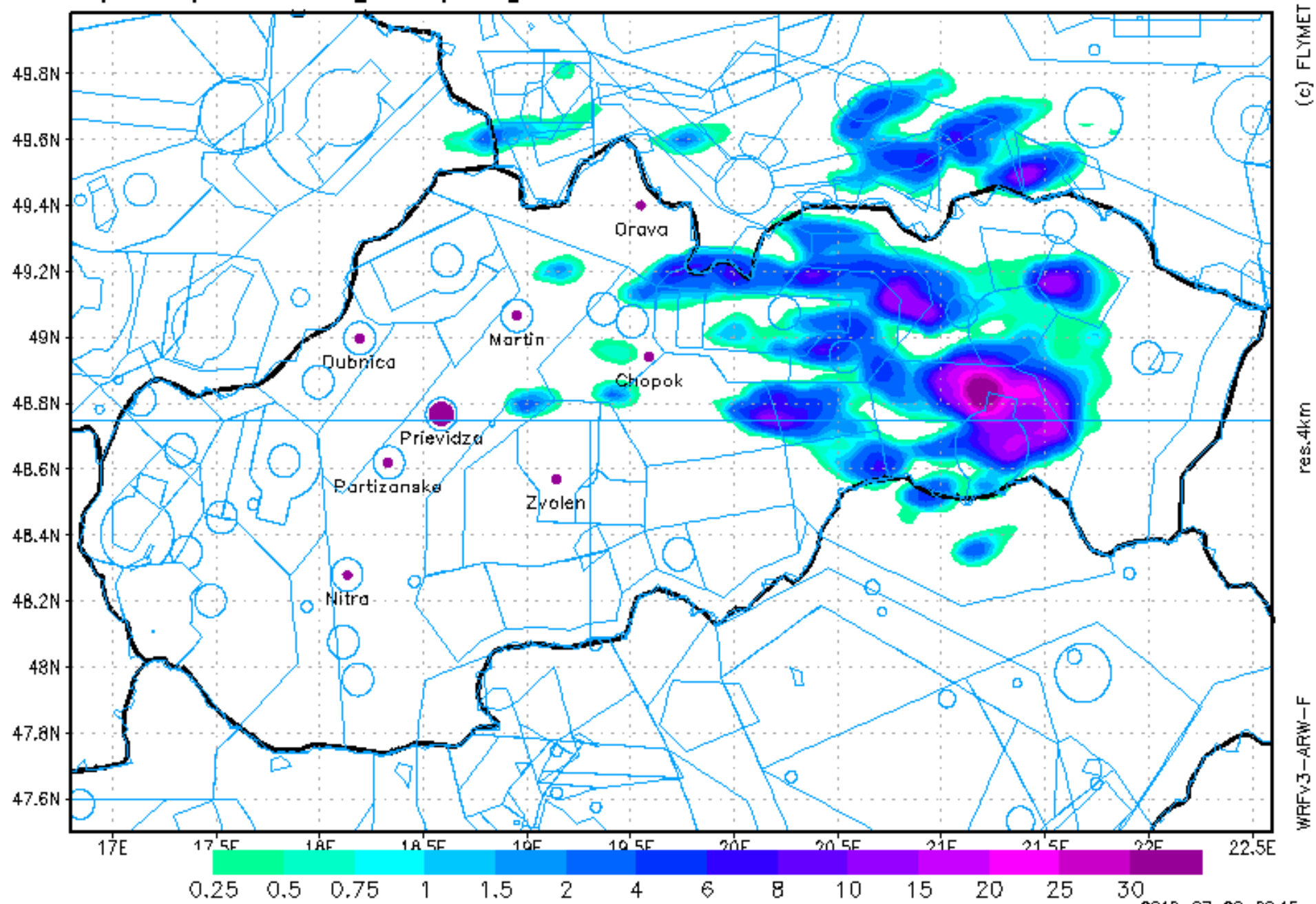
Sat 20.07.2019

10 hod UTC

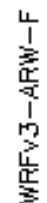


precipitation [mm/hr]

Sat 20.07.2019 12 UTC



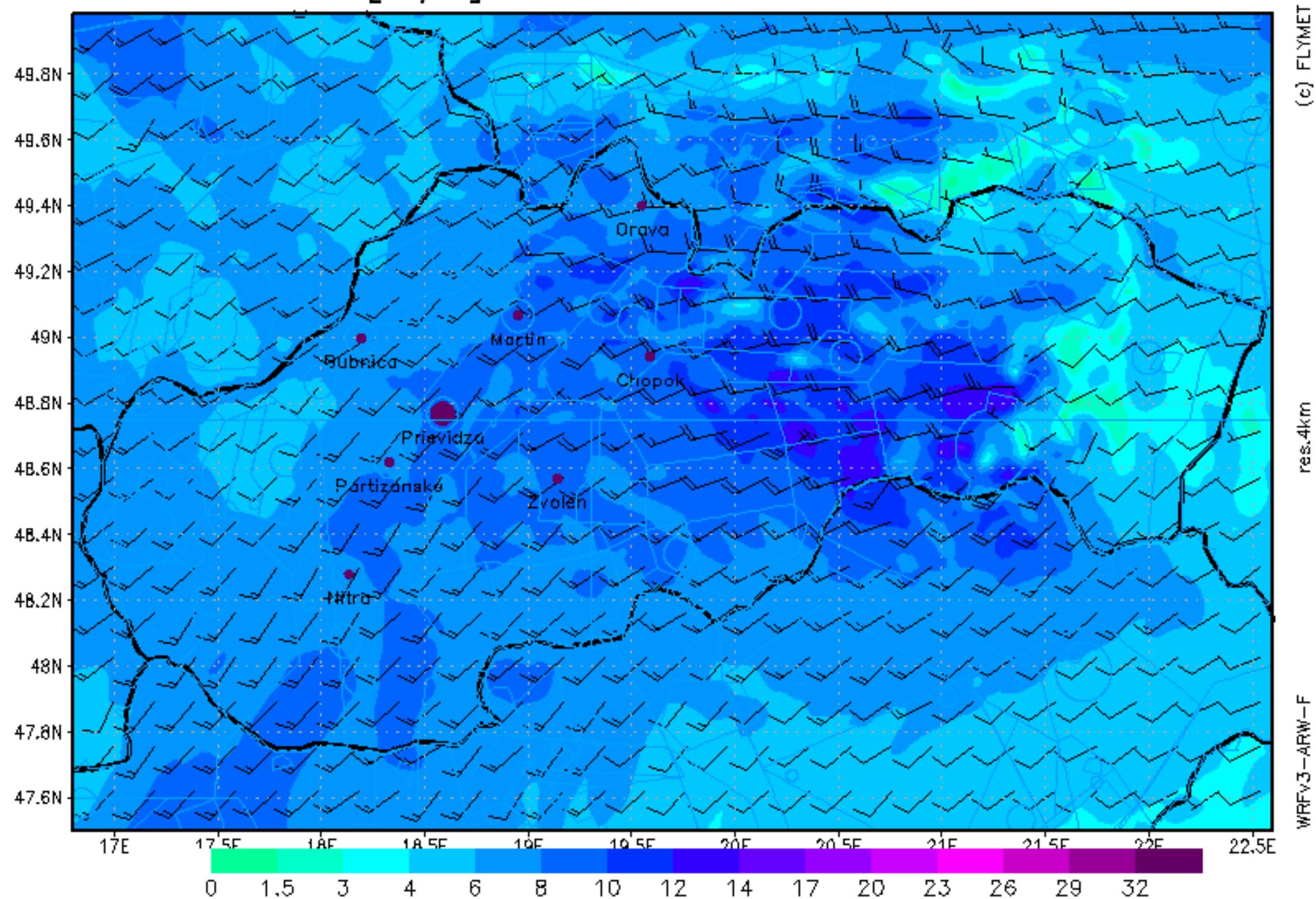
Sat 20.07.2019 09 UTC



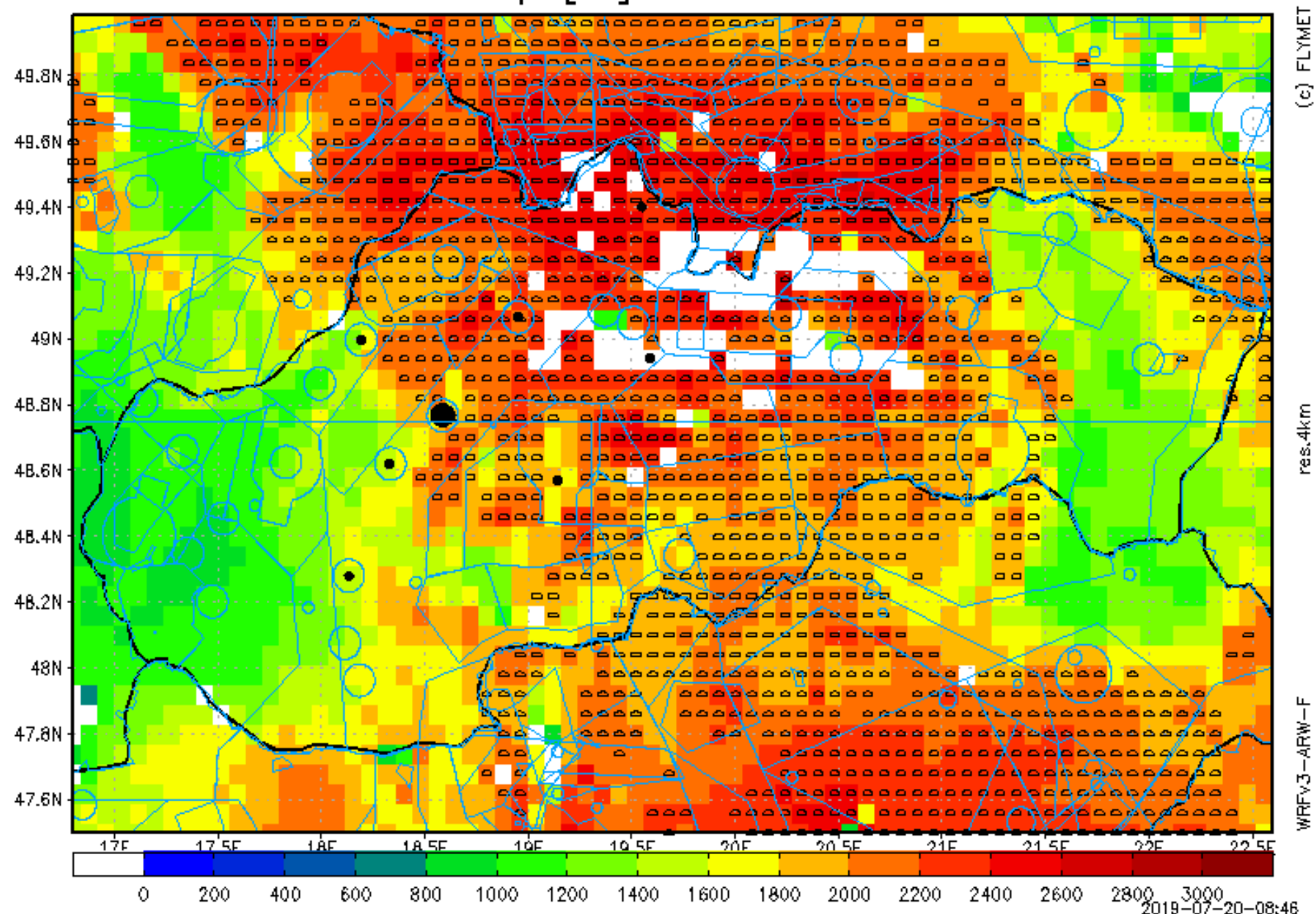
0 1 2 3 4 5 6 7 8 9 10 11 12 13 14

wind 800 hPa [m/s]

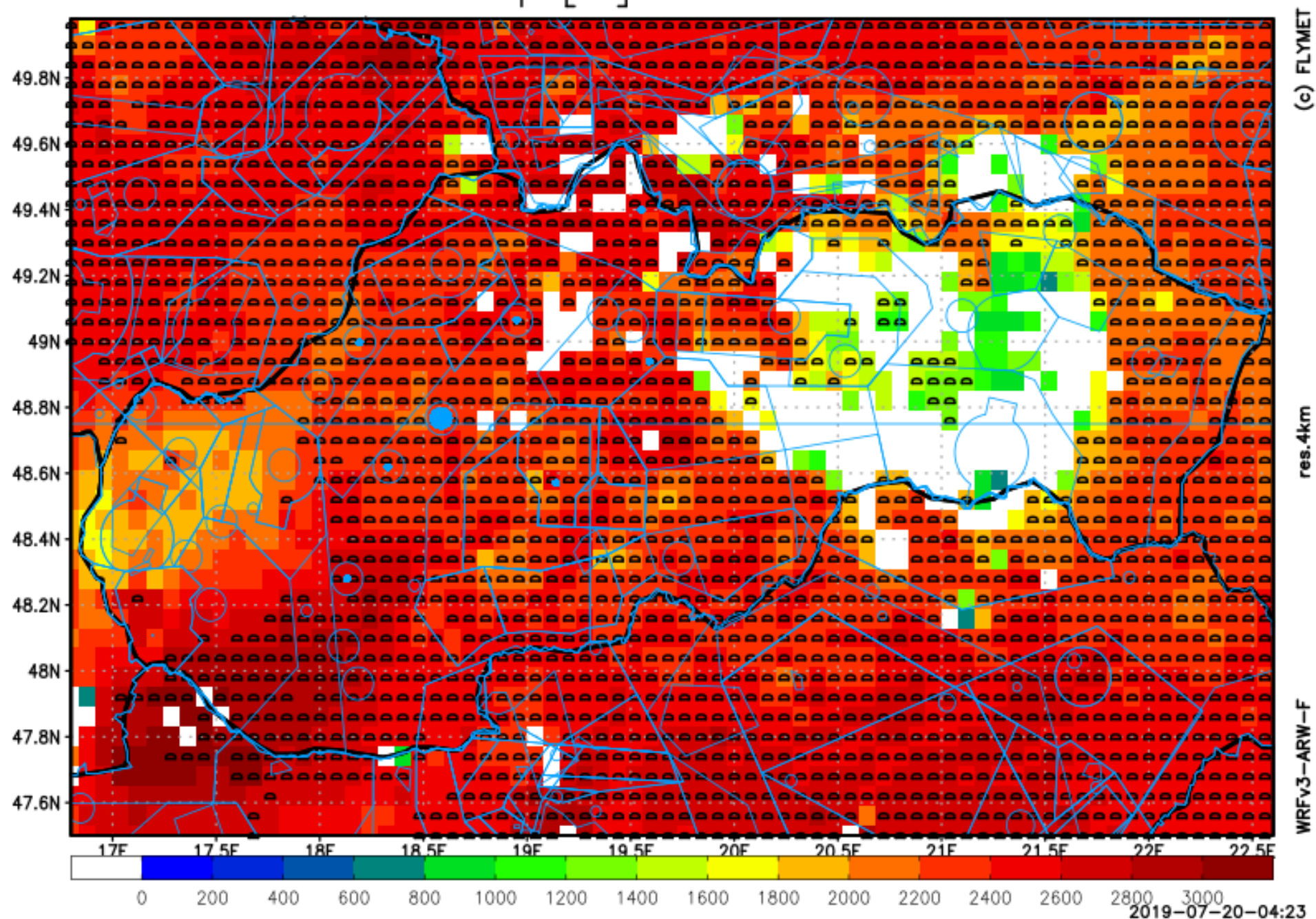
Sat 20.07.2019 12 UTC



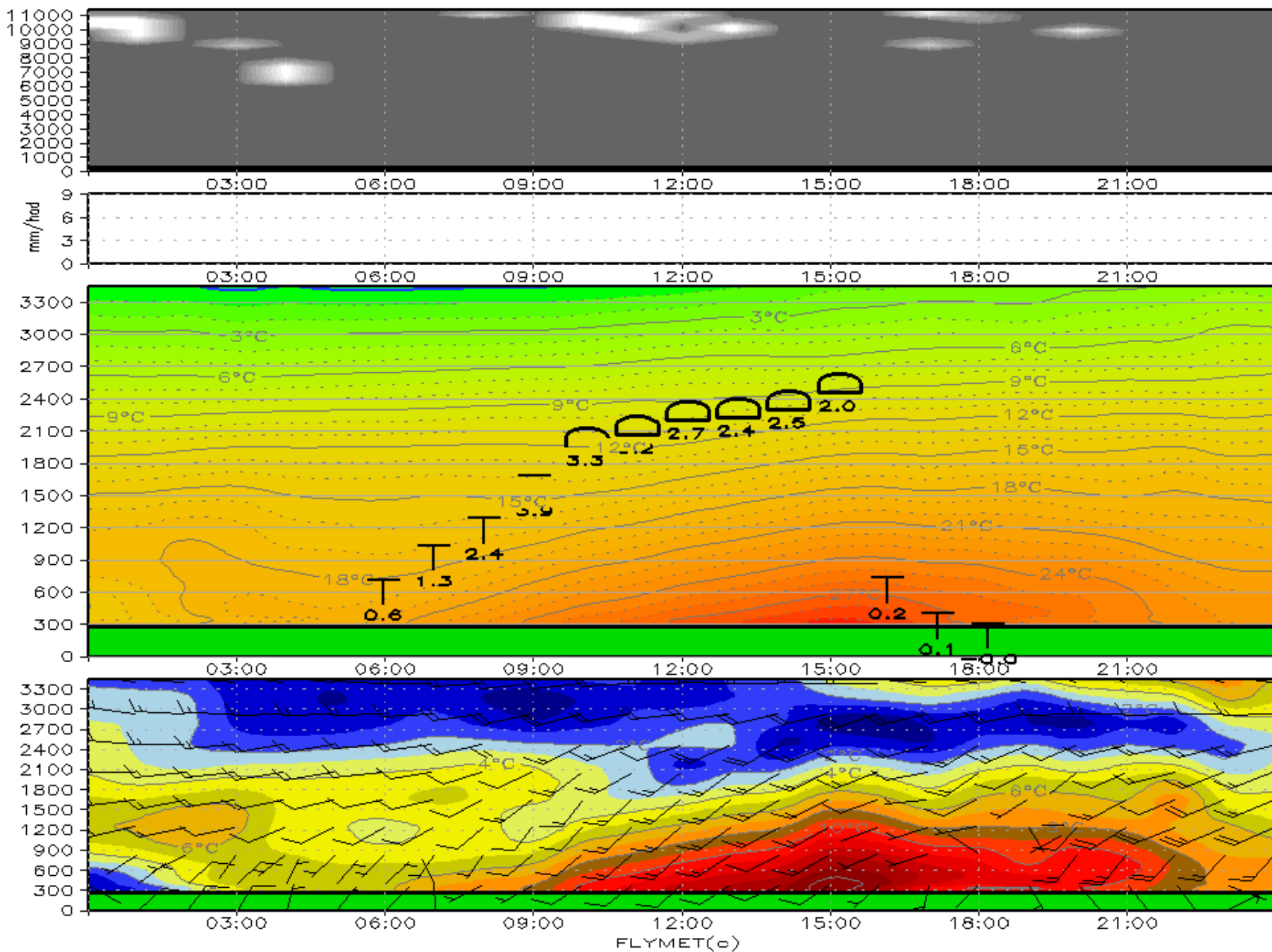
Thermals kind & top [m] Sat 20.07.2019 09 hod UTC



Thermals kind & top [m] Sat 20.07.2019 12 hod UTC

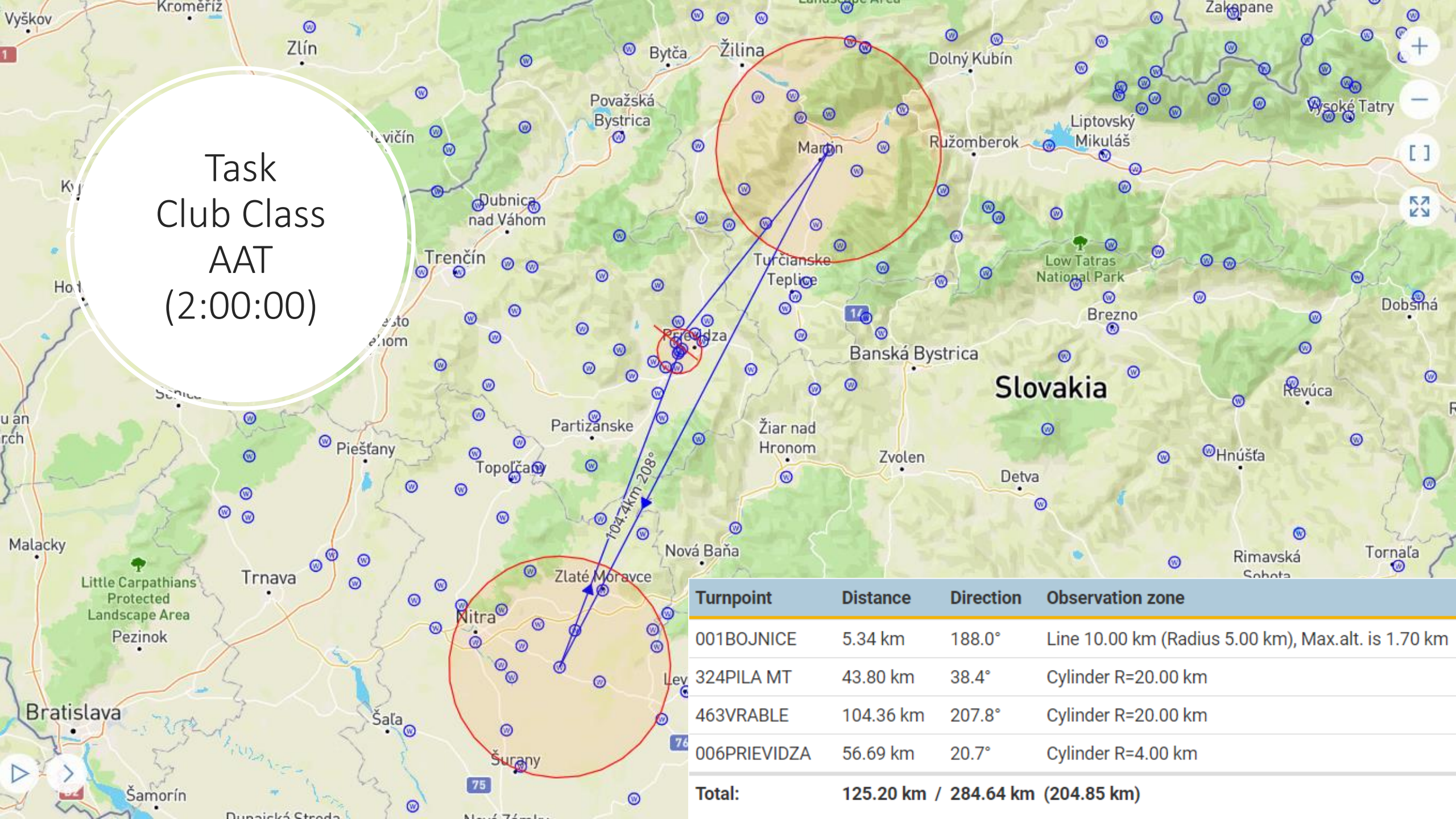


Meteogram ePRIEVIDZA for Sat 20.07.2019



wind + humidity stability + CCL (T=dry) precip. clouds

Task
Club Class
AAT
(2:00:00)

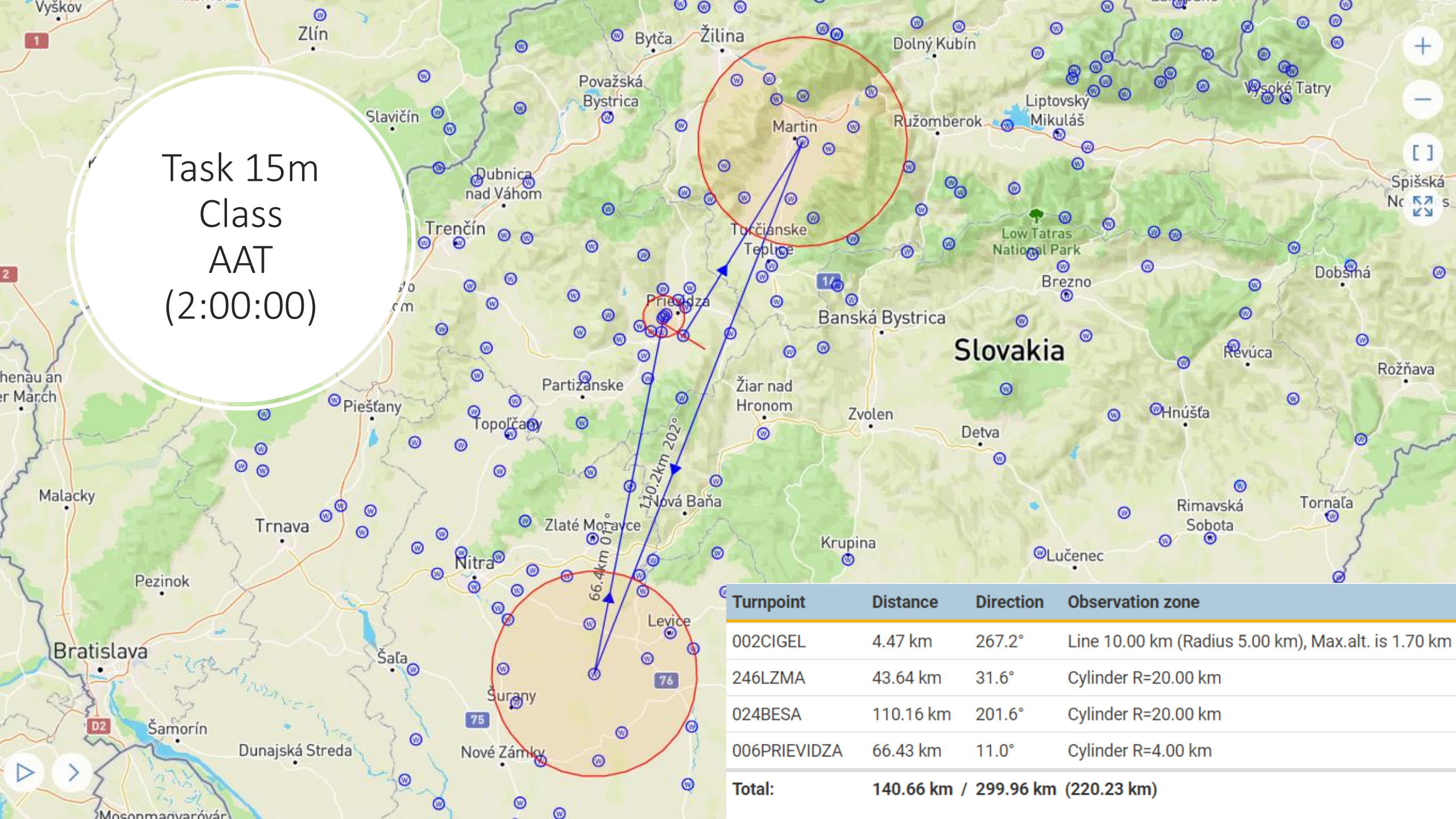


Turnpoint	Distance	Direction	Observation zone
001BOJNICE	5.34 km	188.0°	Line 10.00 km (Radius 5.00 km), Max.alt. is 1.70 km
324PILA MT	43.80 km	38.4°	Cylinder R=20.00 km
463VRABLE	104.36 km	207.8°	Cylinder R=20.00 km
006PRIEVIDZA	56.69 km	20.7°	Cylinder R=4.00 km
Total:	125.20 km / 284.64 km (204.85 km)		

Task Standard
Class
AAT
(2:00:00)

Turnpoint	Distance	Direction	Observation zone
069DLZIN	9.90 km	146.4°	Line 10.00 km (Radius 5.00 km), Max.alt. is 1.70 km
429TREBOSTAK	35.05 km	41.2°	Cylinder R=20.00 km
050CAKA	114.01 km	193.1°	Cylinder R=20.00 km
006PRIEVIDZA	76.93 km	5.8°	Cylinder R=4.00 km
Total:	148.15 km / 304.97 km (225.99 km)		

Task 15m
Class
AAT
(2:00:00)



Turnpoint	Distance	Direction	Observation zone
002CIGEL	4.47 km	267.2°	Line 10.00 km (Radius 5.00 km), Max.alt. is 1.70 km
246LZMA	43.64 km	31.6°	Cylinder R=20.00 km
024BESA	110.16 km	201.6°	Cylinder R=20.00 km
006PRIEVIDZA	66.43 km	11.0°	Cylinder R=4.00 km
Total:	140.66 km / 299.96 km (220.23 km)		

Today's task

Start line for Club class is closed **2:00:00**
after opening

Start line for Standard and 15m class is closed **1:30:00**
after opening

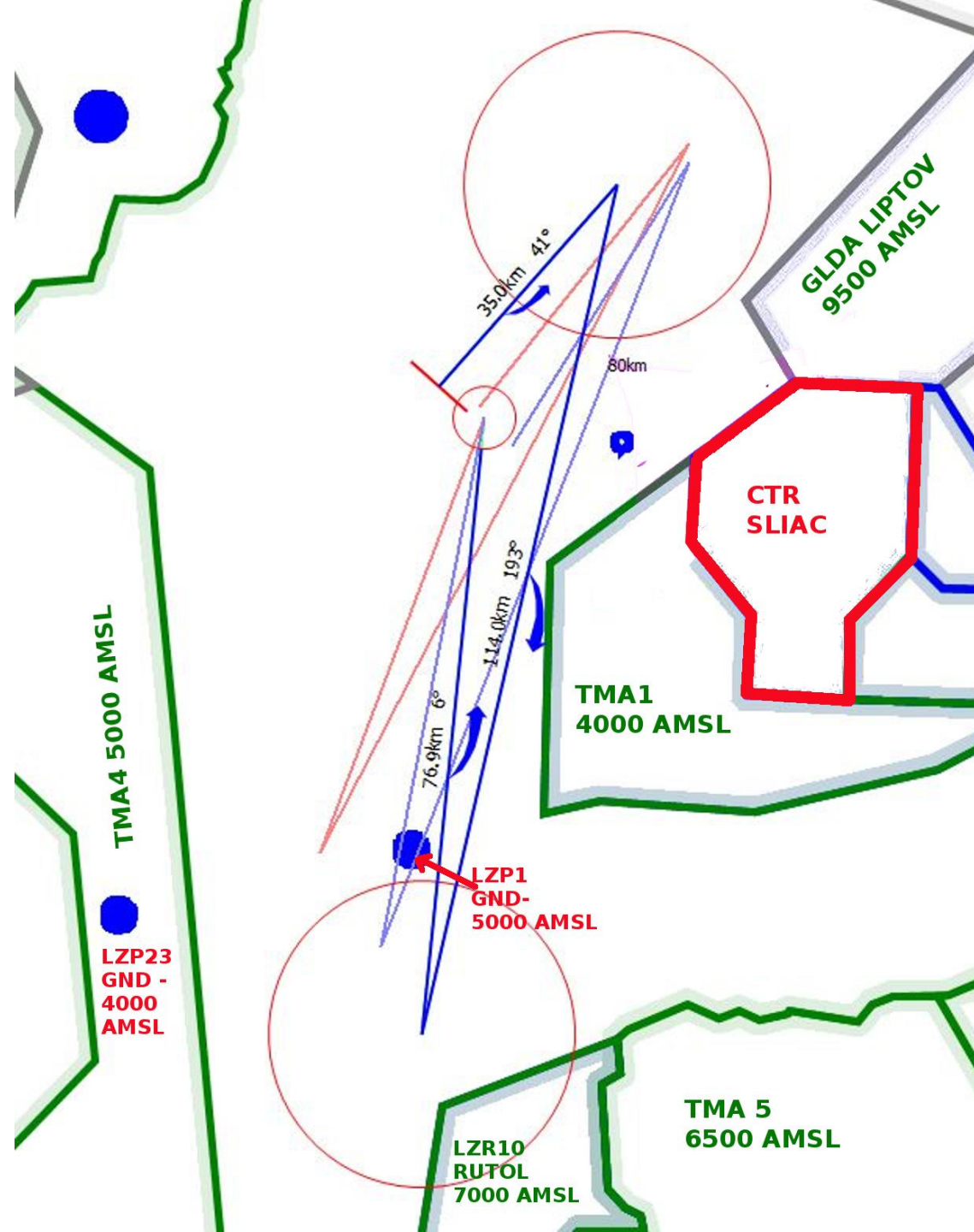
No valid start can be made after closing the start line

Airspaces


PERMANENTLY PROHIBITED AREAS: SVK: LZP1 MOCHOVCE, LZP29 Jaslovské Bohunice, LZP23 Sala, TMA 1, 2, 3, 4 Sliac, CTR Sliac, CTR Tatry, TMA 1,2,3,4 Poprad, TMA 1, 2, 4 Bratislava, LZR10 RUTOL: HUN: PER TIZ; CZE: LKP13 Vrbetice

PROHIBITED AREA FOR TODAY:nill
MINIMUM HEIGHT ON THE FINISH RING: 400M AMSL;

Airspaces

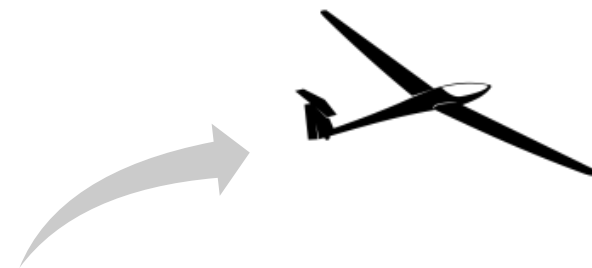


GRID CLOSURE



11:00

FIRST LAUNCH



11:15

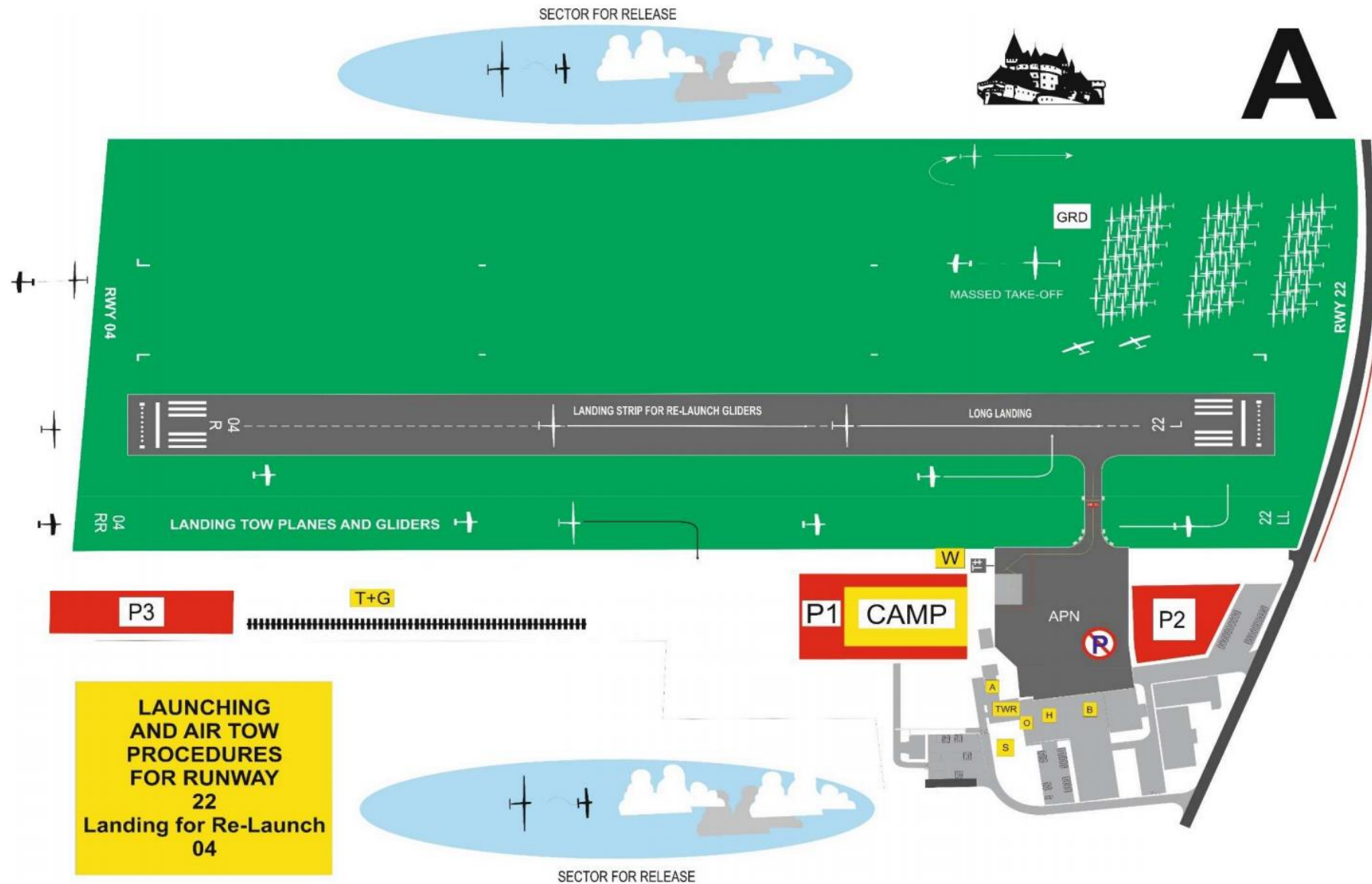
RADIO FREQUENCIES

PRIEVIDZA GROUND - FREQ 122.600 MHz

PRIEVIDZA TRAFFIC - FREQ 123,055 MHz

Alternative A

TAKE-OFF from RWY 22



ATZ LZPE
ENGINE CHECK AND SHUT-OFF AREA

All engine actions must be done inside
the official ATZ of the airport

CLUB

STANDARD

RELEASE AREA
WEST 2

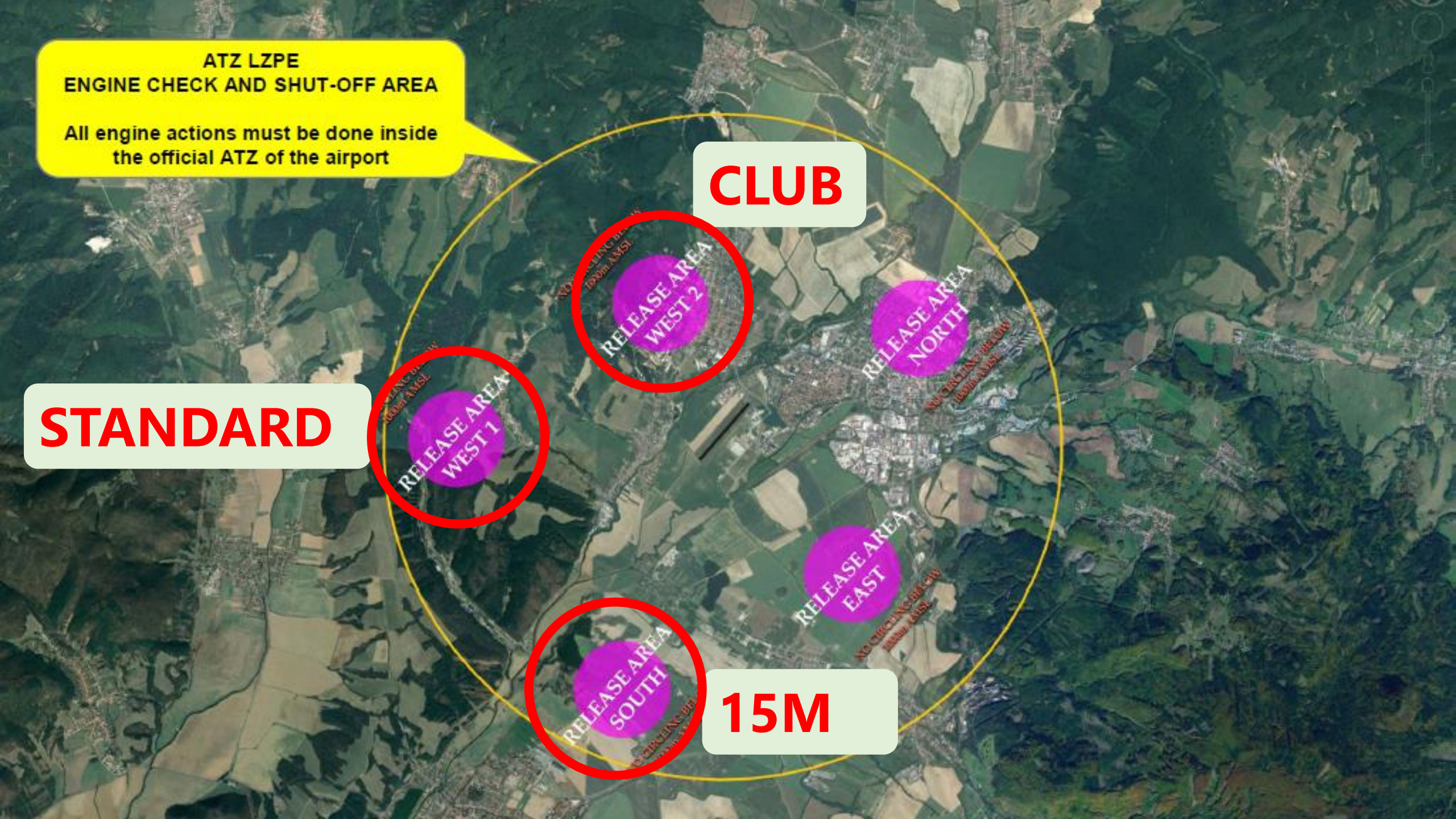
RELEASE AREA
NORTH

RELEASE AREA
WEST 1

RELEASE AREA
EAST

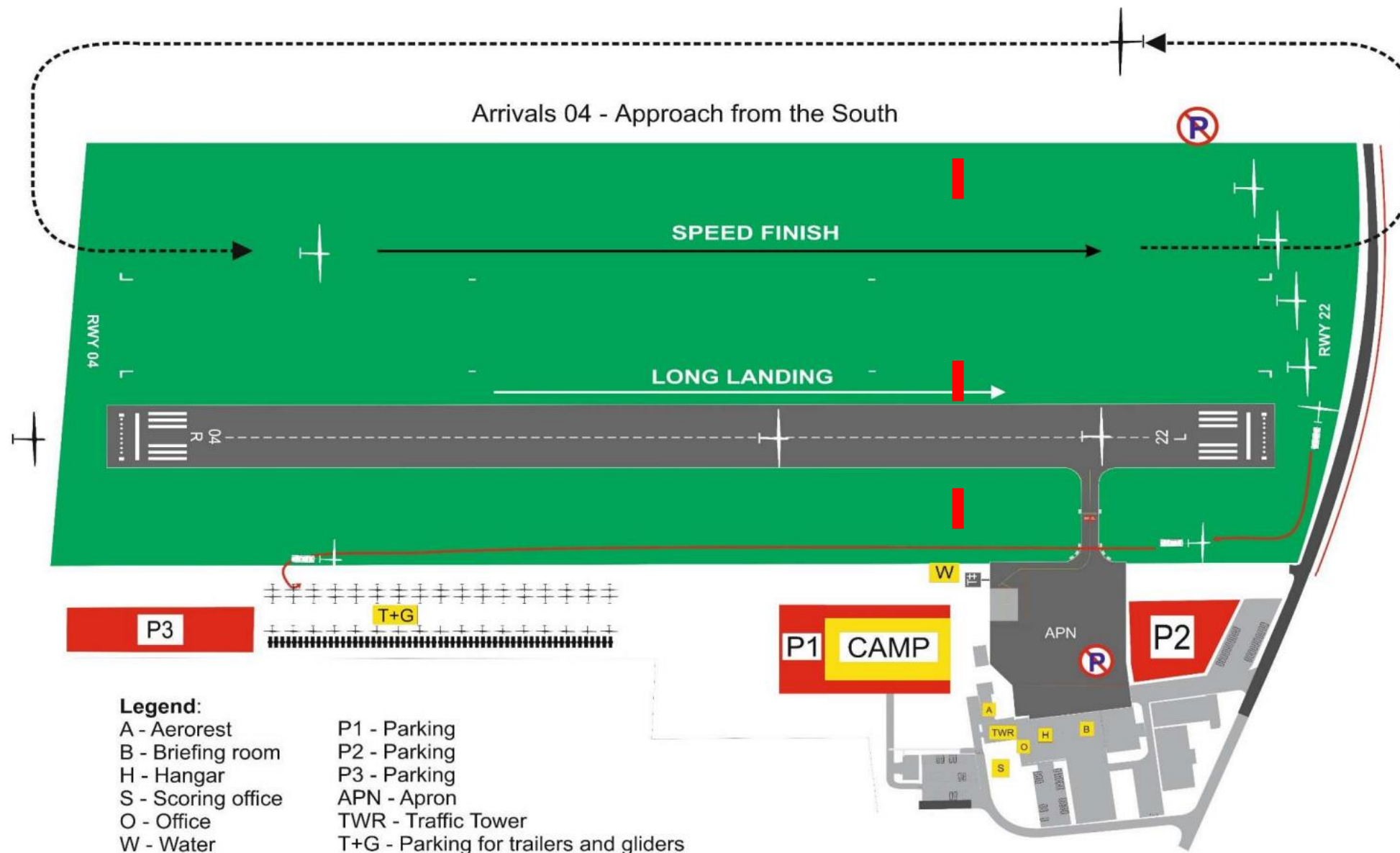
RELEASE AREA
SOUTH

15M




ARRIVALS ON RWY 04

APPROACH FROM THE SOUTH



File Upload



www.egc2019.sk/igc

e-mail: 2019egc@gmail.com

Outlanding Notification

SMS to **+421 948 641 014**

"CC XXX landed out '*The Nearest Town*';
Pilot OK (if not, add more information),
Glider OK (if not, add more information)"

Common photo on the grid (all pilots, gliders,
tow planes, crew members, 5 minutes)

11:00

If we start or not



Closing Ceremony



19:00



After Party

