



**FAI EUROPEAN
GLIDING
CHAMPIONSHIP**

SLOVAKIA
PRIEVIDZA
2019





Daily Winners

DAY 8

15th July

Club Class



Ferenc Tamás
(HUN)

Standard Class



Robert Schröder
(GER)

15m Class

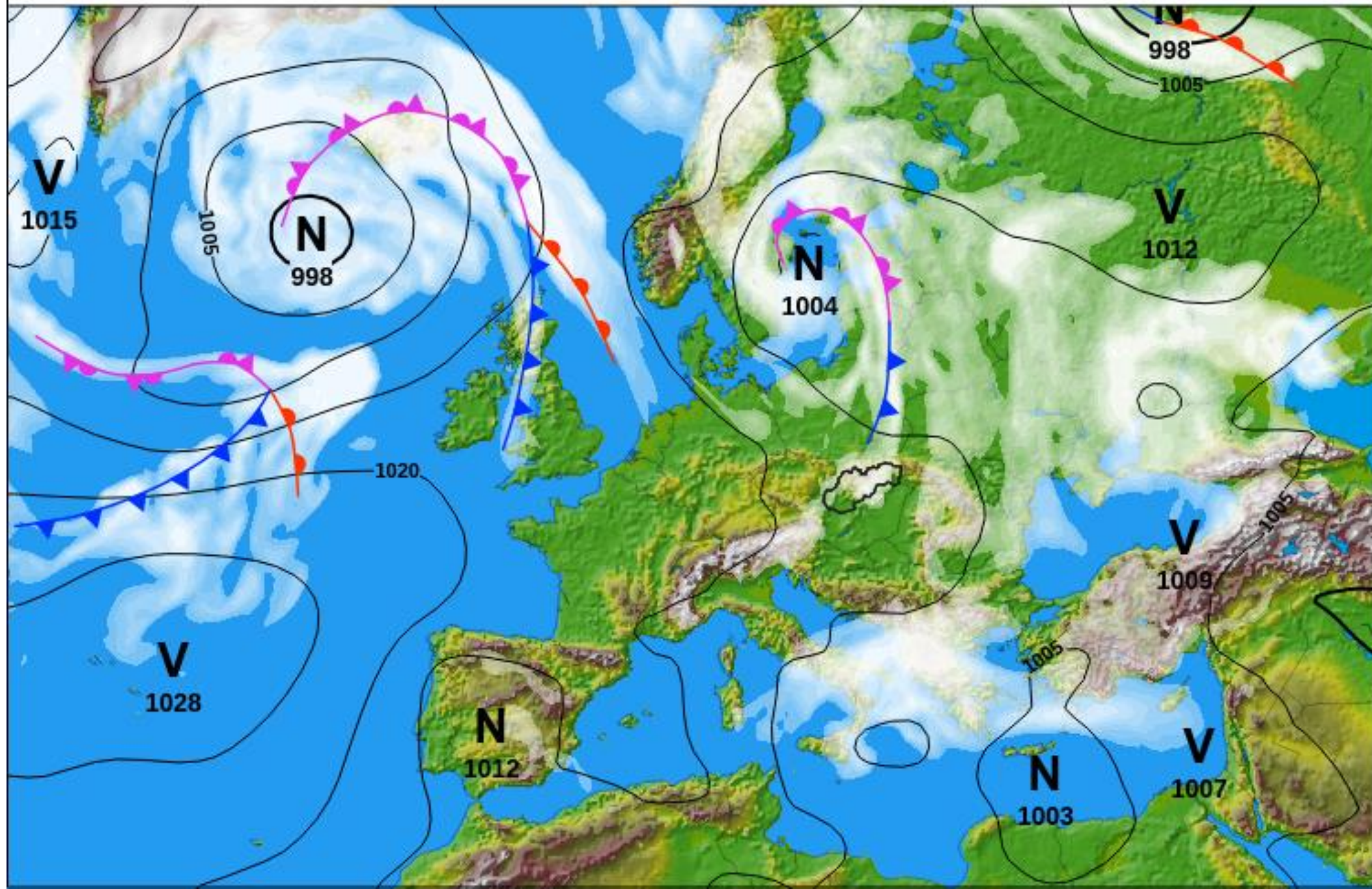


Maximilian Seis

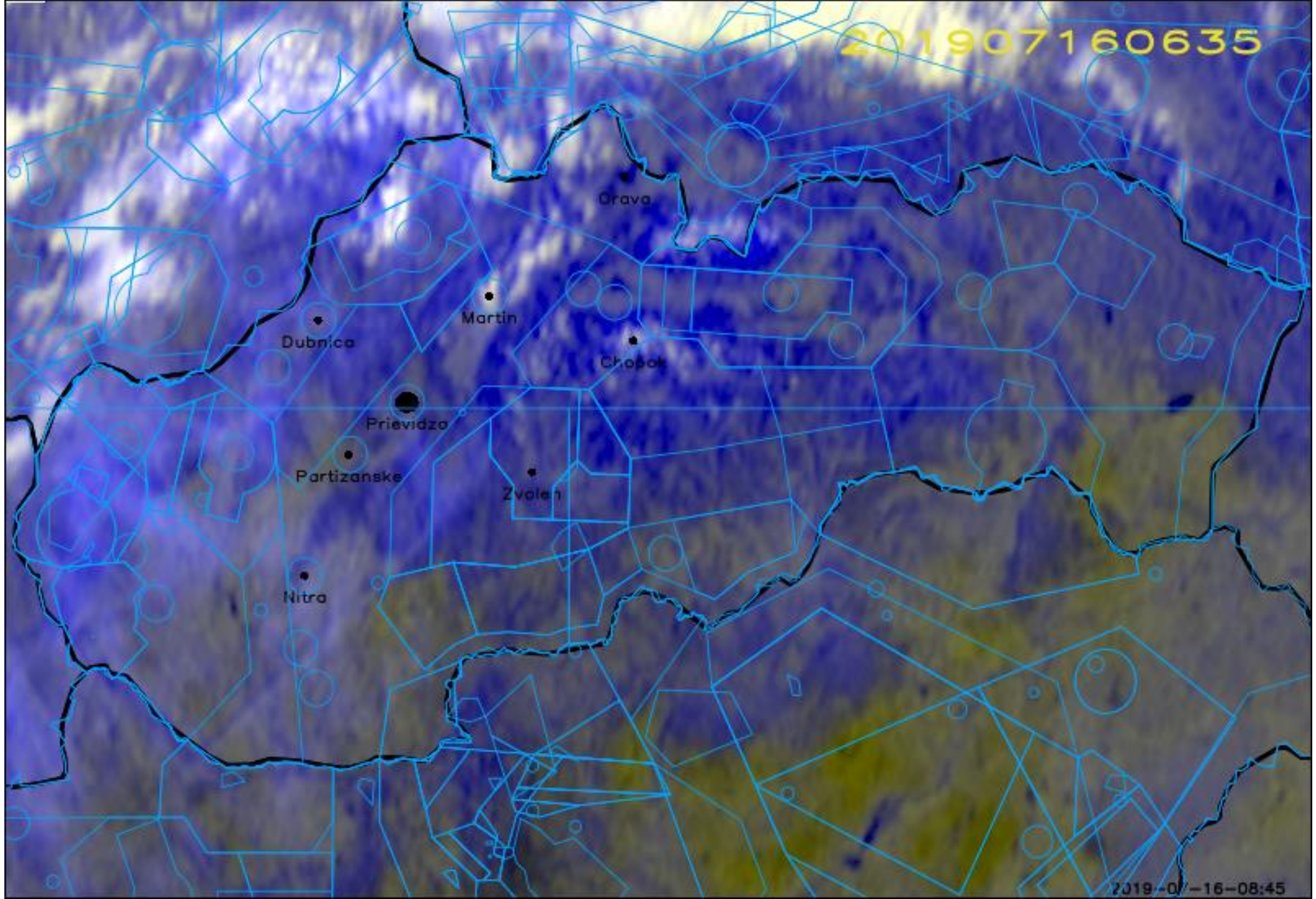
(FRA)

Weather forecast

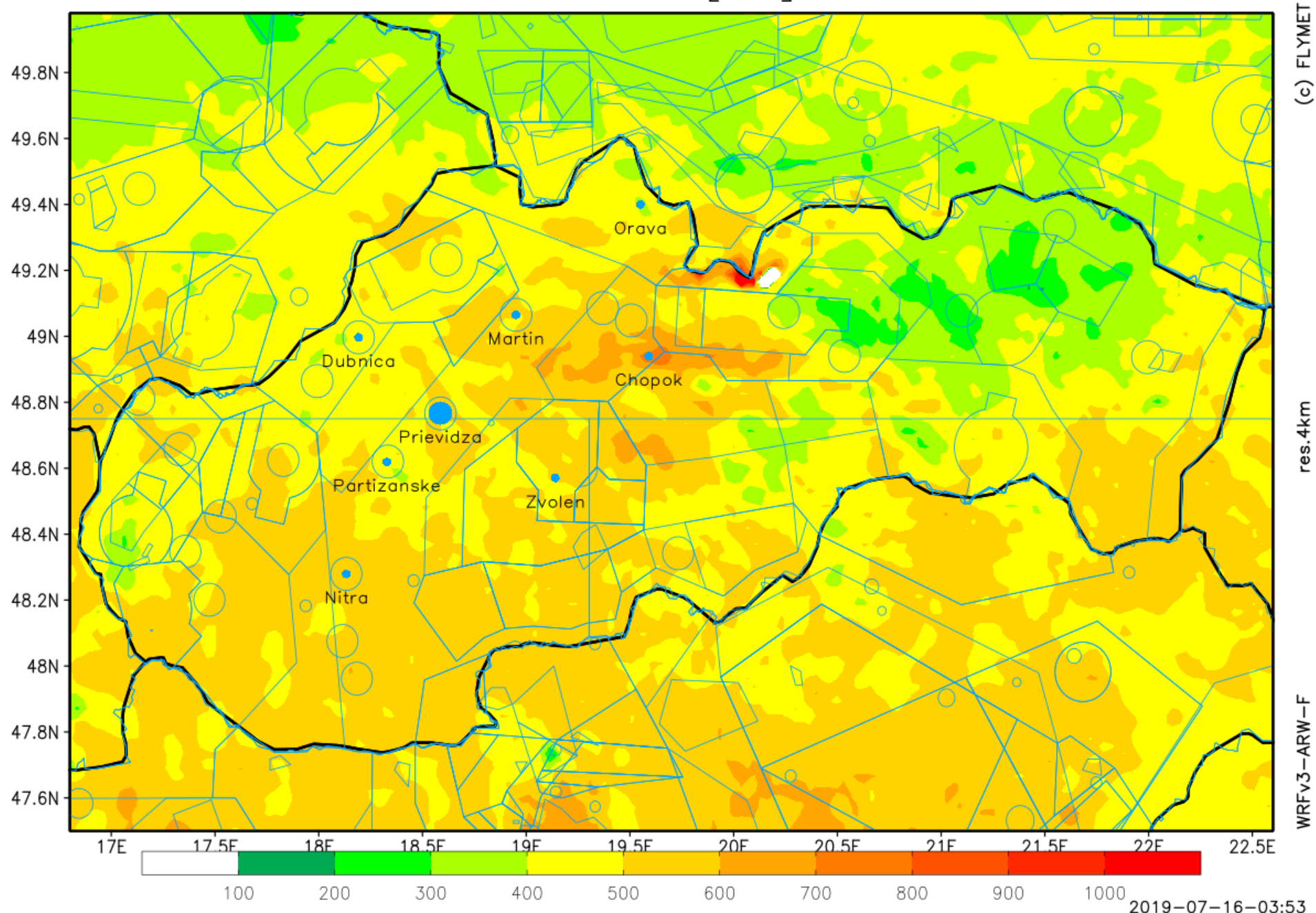




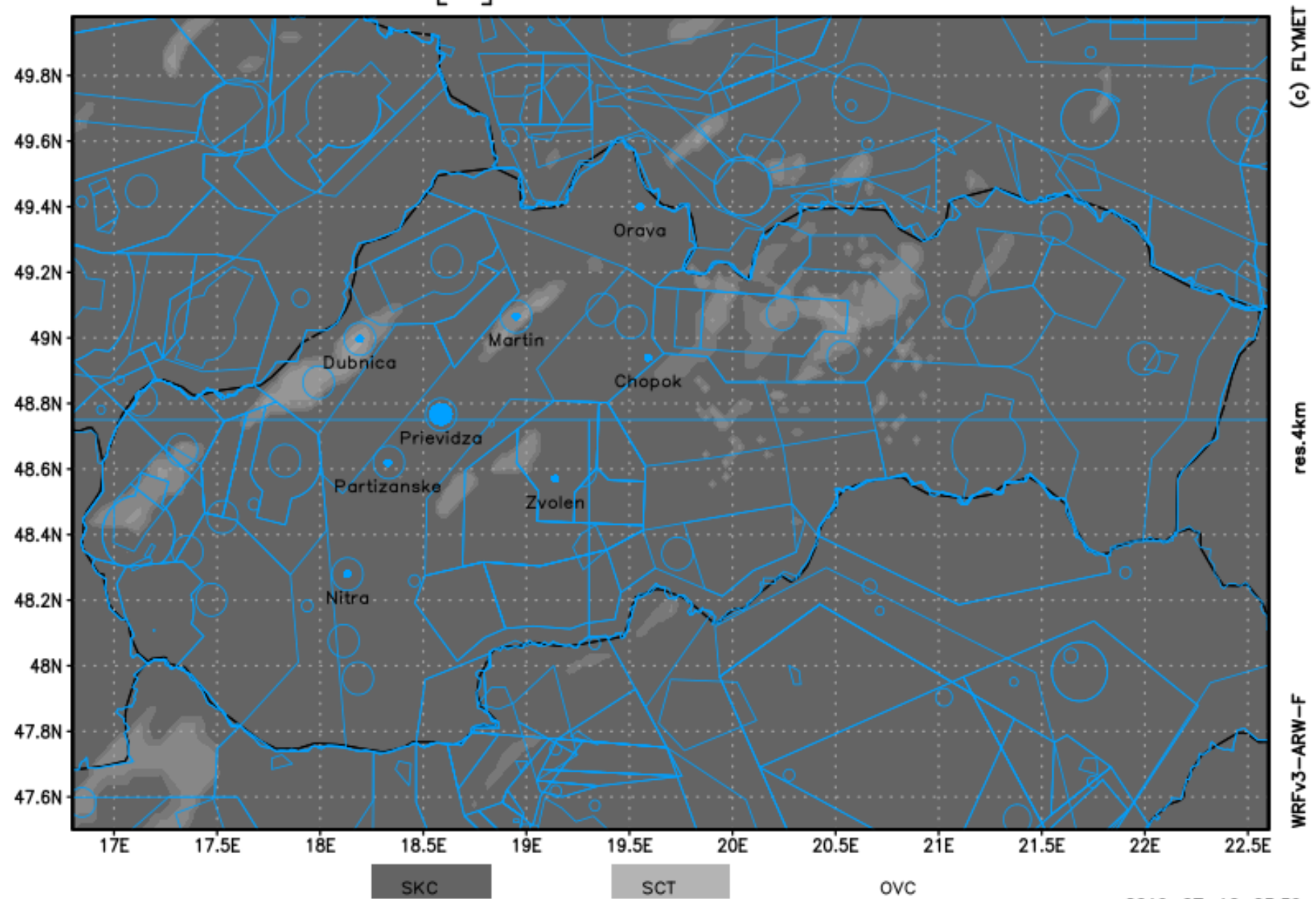
201907160635



max. task distance STD [km] Tue 16.07.2019

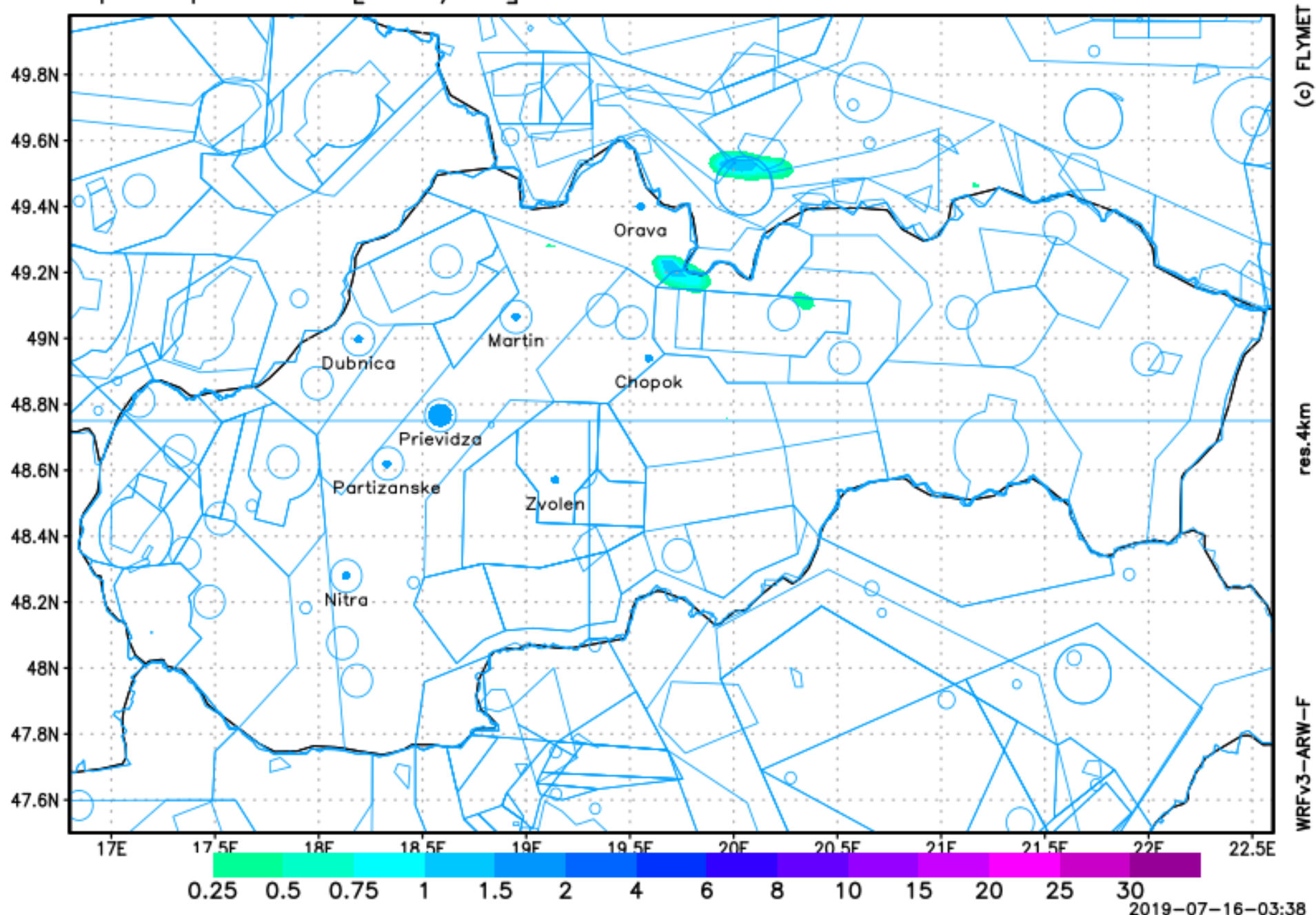


total clouds [%] Tue 16.07.2019 12 hod UTC



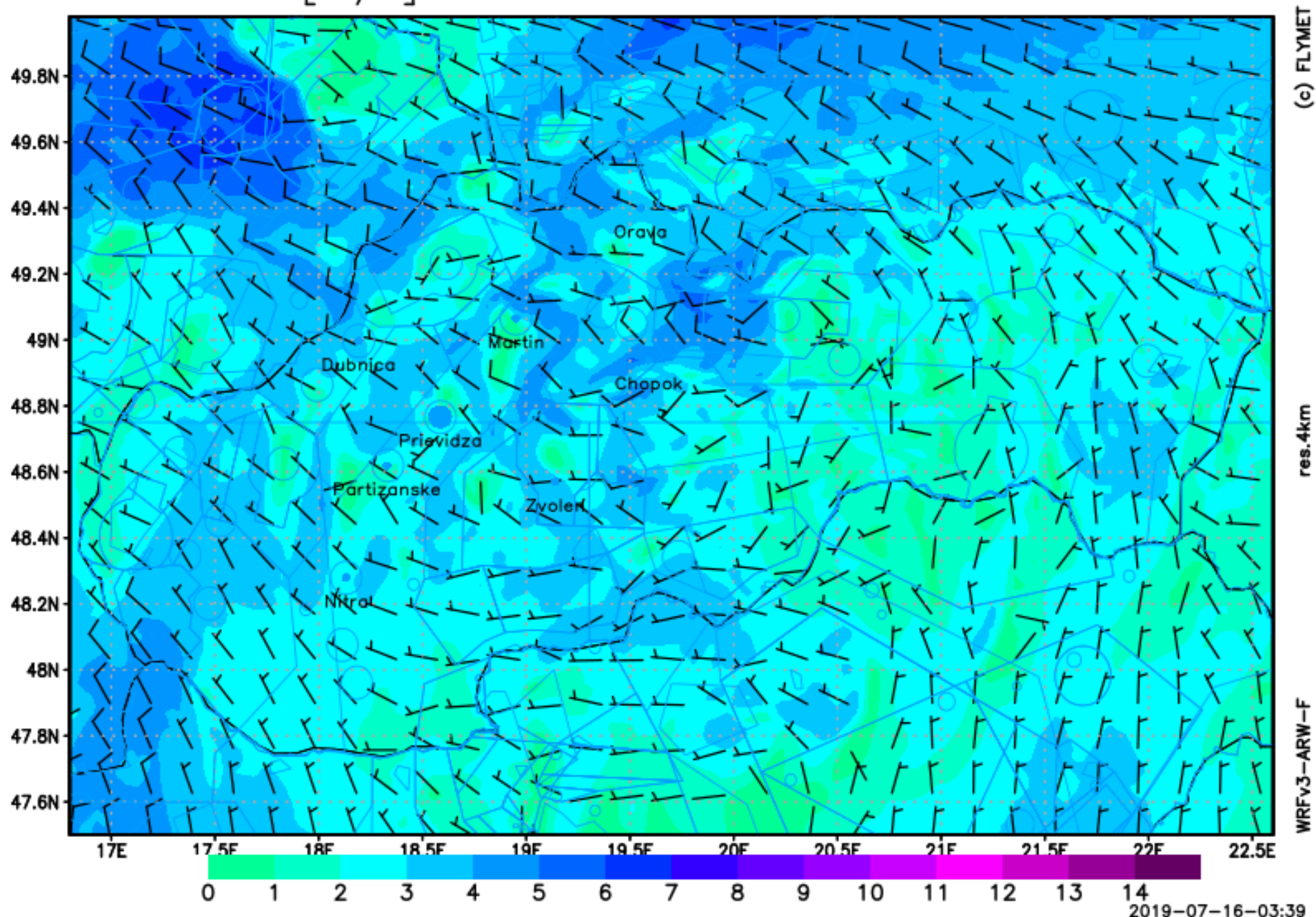
precipitation [mm/hr]

Tue 16.07.2019 12 UTC




wind 10 m [m/s]

Tue 16.07.2019 09 UTC

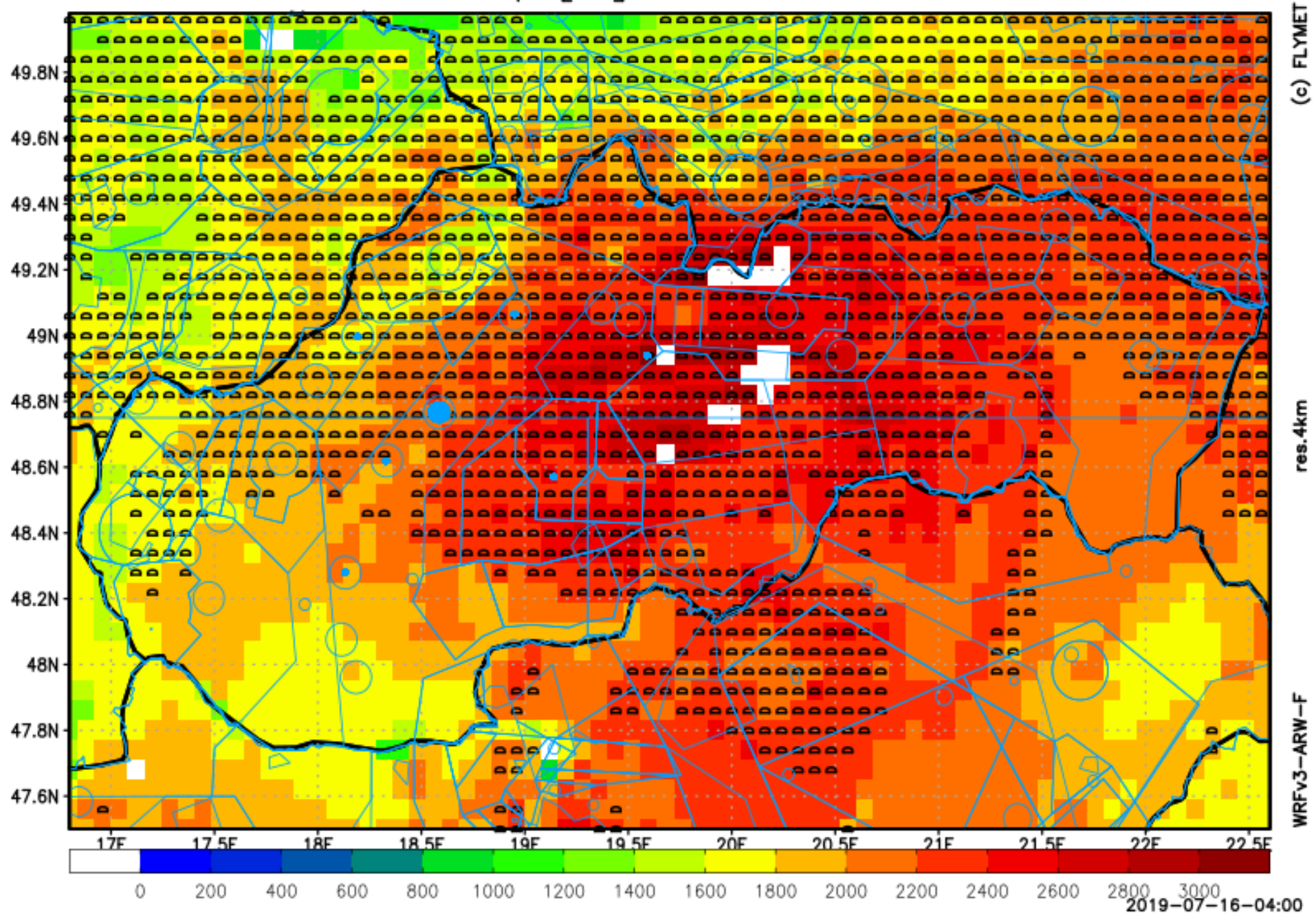


wind 800 hPa [m/s]

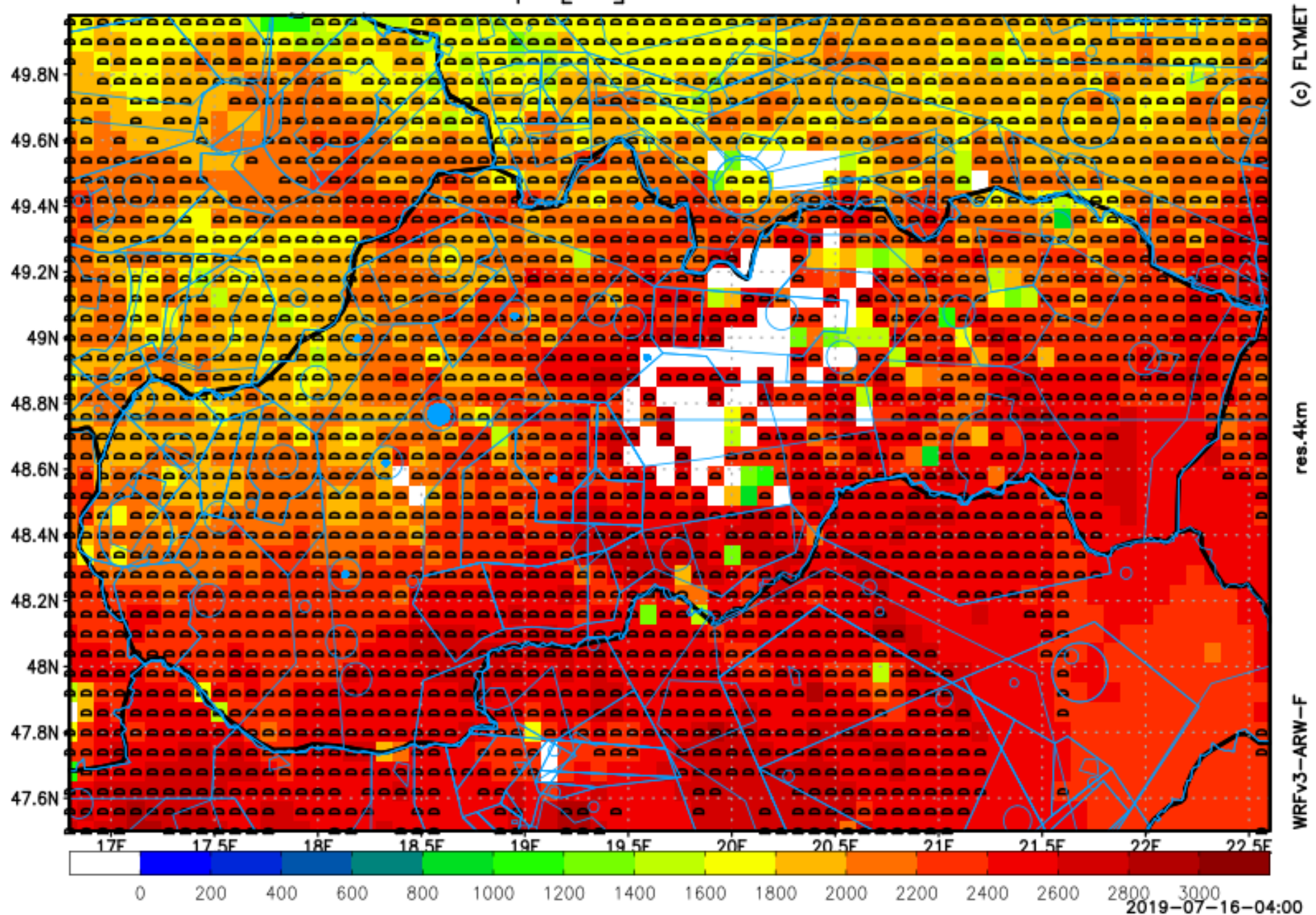
Tue 16.07.2019 12 UTC



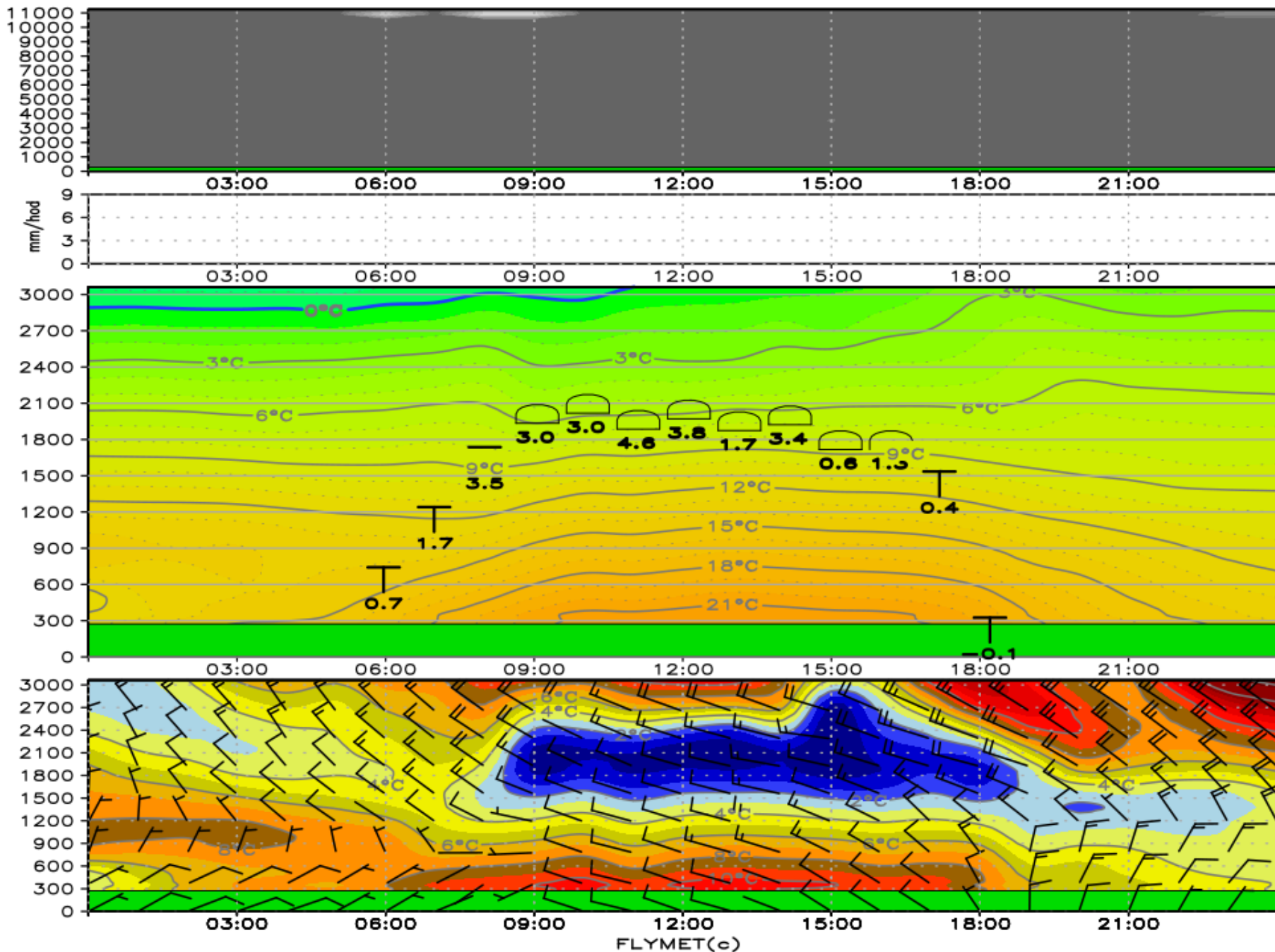
Thermals kind & top [m] Tue 16.07.2019 09 hod UTC



Thermals kind & top [m] Tue 16.07.2019 12 hod UTC



Meteogram ePRIEVIDZA for Tue 16.07.2019



clouds precip. stability + CCL (T=dry) wind + humidity

Task
Club Class
Polygon
4 points

Turnpoint	Distance	Direction	Observation zone
001BOJNICE	4.25 km	190.1°	Line 10.00 km (Radius 5.00 km)
082DUBNA SKALA	45.31 km	29.0°	Cylinder R=0.50 km
401SURANY LAKE	125.65 km	203.6°	Cylinder R=0.50 km
181KRALOVANY	135.20 km	29.9°	Cylinder R=0.50 km
447V UHERCE	78.14 km	219.2°	Cylinder R=0.50 km
006PRIEVIDZA	17.52 km	28.2°	Cylinder R=3.00 km
Total:	401.82 km		

Task
Standard
Class
Polygon
4 points

Turnpoint	Distance	Direction	Observation zone
069DLZIN	7.93 km	148.1°	Line 10.00 km (Radius 5.00 km)
092FATRANSKA MAGURA	49.50 km	40.4°	Cylinder R=0.50 km
157KALVARIA	112.76 km	214.2°	Cylinder R=0.50 km
200KVACIANSKA MLYN	145.27 km	46.4°	Cylinder R=0.50 km
319OSLANY	102.44 km	232.1°	Cylinder R=0.50 km
006PRIEVIDZA	16.36 km	34.4°	Cylinder R=3.00 km
Total:	426.33 km		

Task 15m
Class
Polygon
4 points

Turnpoint	Distance	Direction	Observation zone
002CIGEL	5.70 km	283.5°	Line 10.00 km (Radius 5.00 km)
121HRCOVA KECKA	69.14 km	35.1°	Cylinder R=0.50 km
490ZLATE MORAVCE	111.08 km	211.3°	Cylinder R=0.50 km
133CHOC	109.25 km	38.7°	Cylinder R=0.50 km
446V TRIBEC	109.85 km	227.3°	Cylinder R=0.50 km
006PRIEVIDZA	38.12 km	37.7°	Cylinder R=3.00 km
Total:	437.44 km		

Approved (on TC briefing) changes for today's tasks

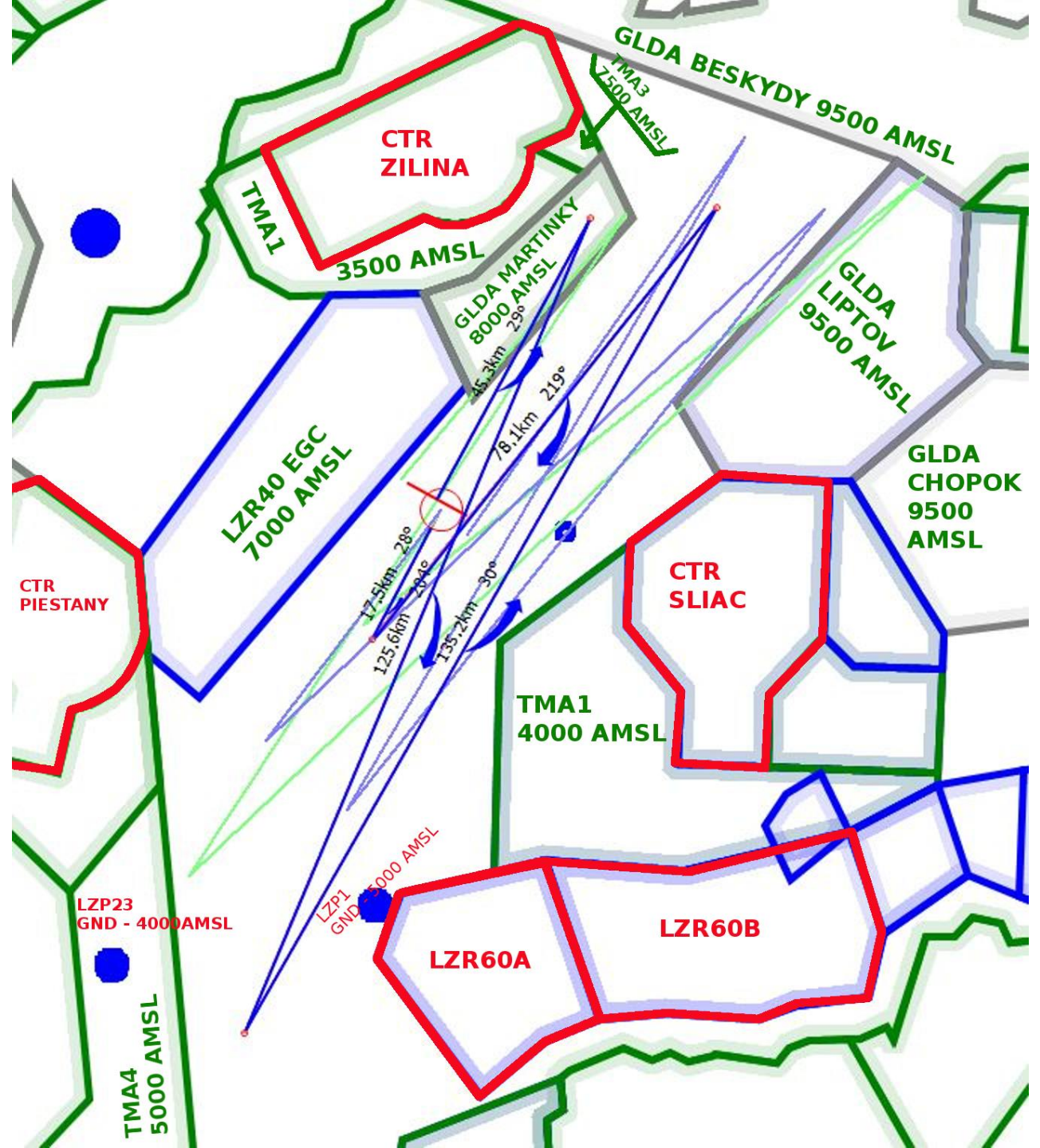
- Start altitude MSL limit: 1700 meters AMSL
- Ground speed on start line: max. 170km/h
- Finish cylinder radius: 4,0 km
- Minimum height on the finish ring: 400m AMSL

Airspaces


PERMANENTLY PROHIBITED AREAS: SVK: LZP1 MOCHOVCE, LZP29 Jaslovské Bohunice, TMA 1, 2, 3, 4 Sliac, CTR Sliac, CTR Tatry, TMA 1,2,3,4 Poprad, TMA 1, 2, 4 Bratislava, LZR10: HUN: PER TIZ; CZE: LKP13 Vrbetice

PROHIBITED AREA FOR TODAY: LZR24 Lest, LZR40EGC, LZR60A, LZR60B, LZTRA06A, LZTRA06B, LZTRA04A, CTR Piestany, TMA 1,2 Piestany, CTR Zilina, TMA 1,2,3 Zilina without GLDA Martinky, TMA III Brno, TMA II Ostrava, EA04 Wisla; MINIMUM HEIGHT ON THE FINISH RING: 310M AMSL;

Airspaces

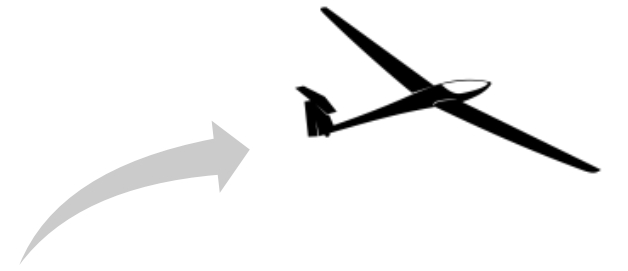


GRID CLOSURE



10:45

FIRST LAUNCH



11:15

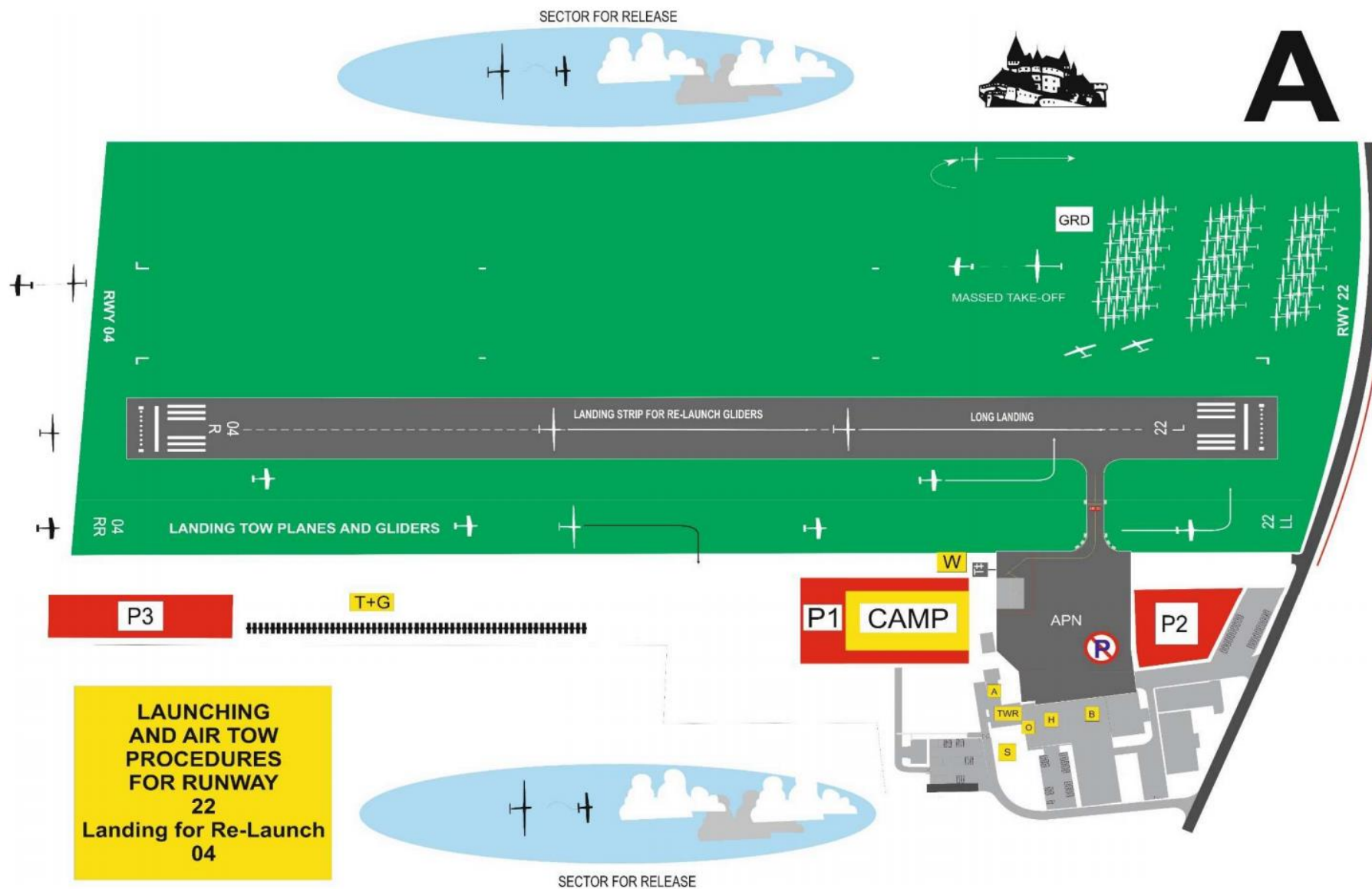
RADIO FREQUENCIES

PRIEVIDZA GROUND - FREQ 122.600 MHz

PRIEVIDZA TRAFFIC - FREQ 123,055 MHz

Alternative A

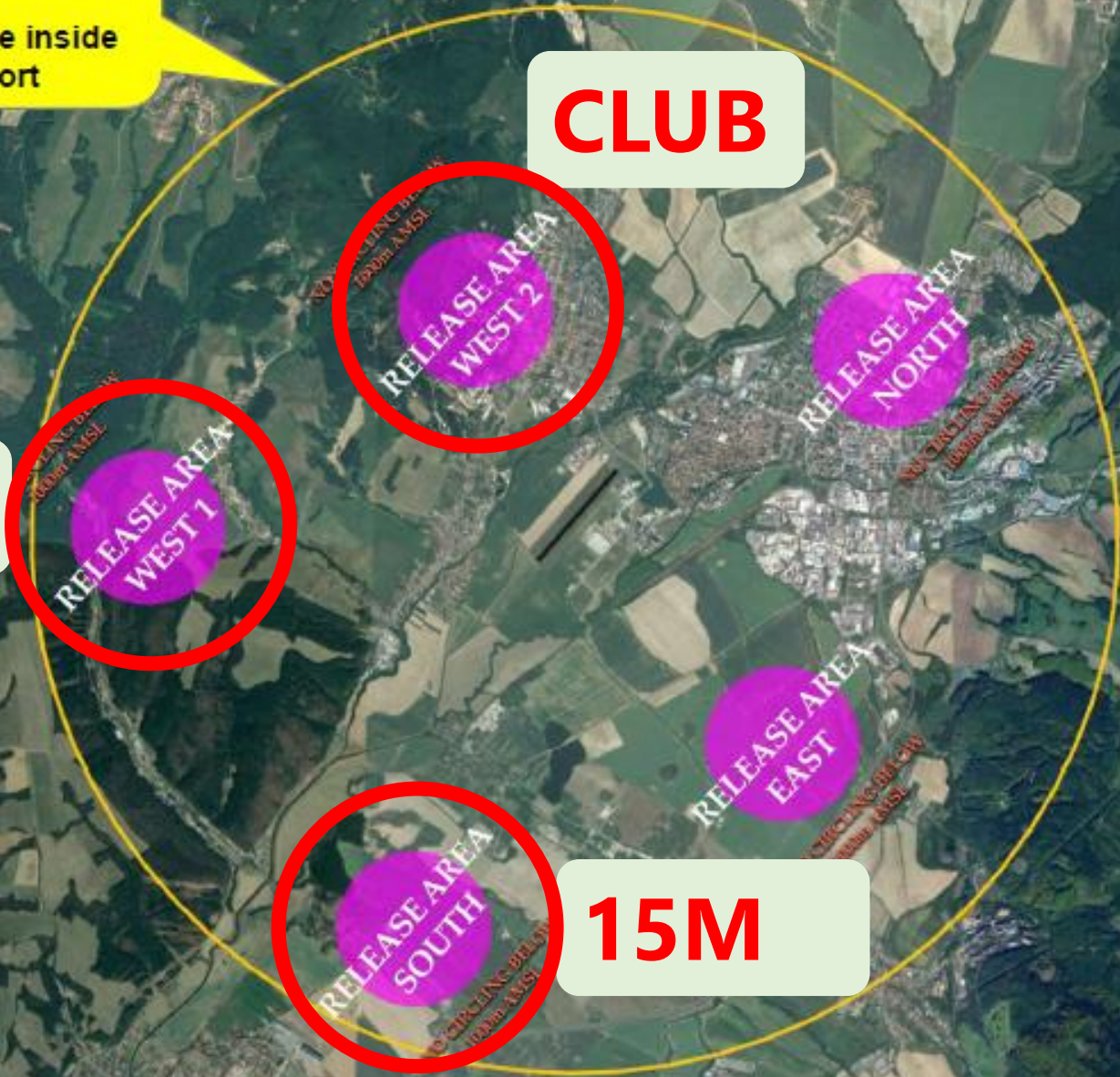
TAKE-OFF from RWY 22



ATZ LZPE
ENGINE CHECK AND SHUT-OFF AREA
All engine actions must be done inside the official ATZ of the airport

CLUB

STANDARD



RELEASE AREA SOUTH

15M

RELEASE AREA WEST 1

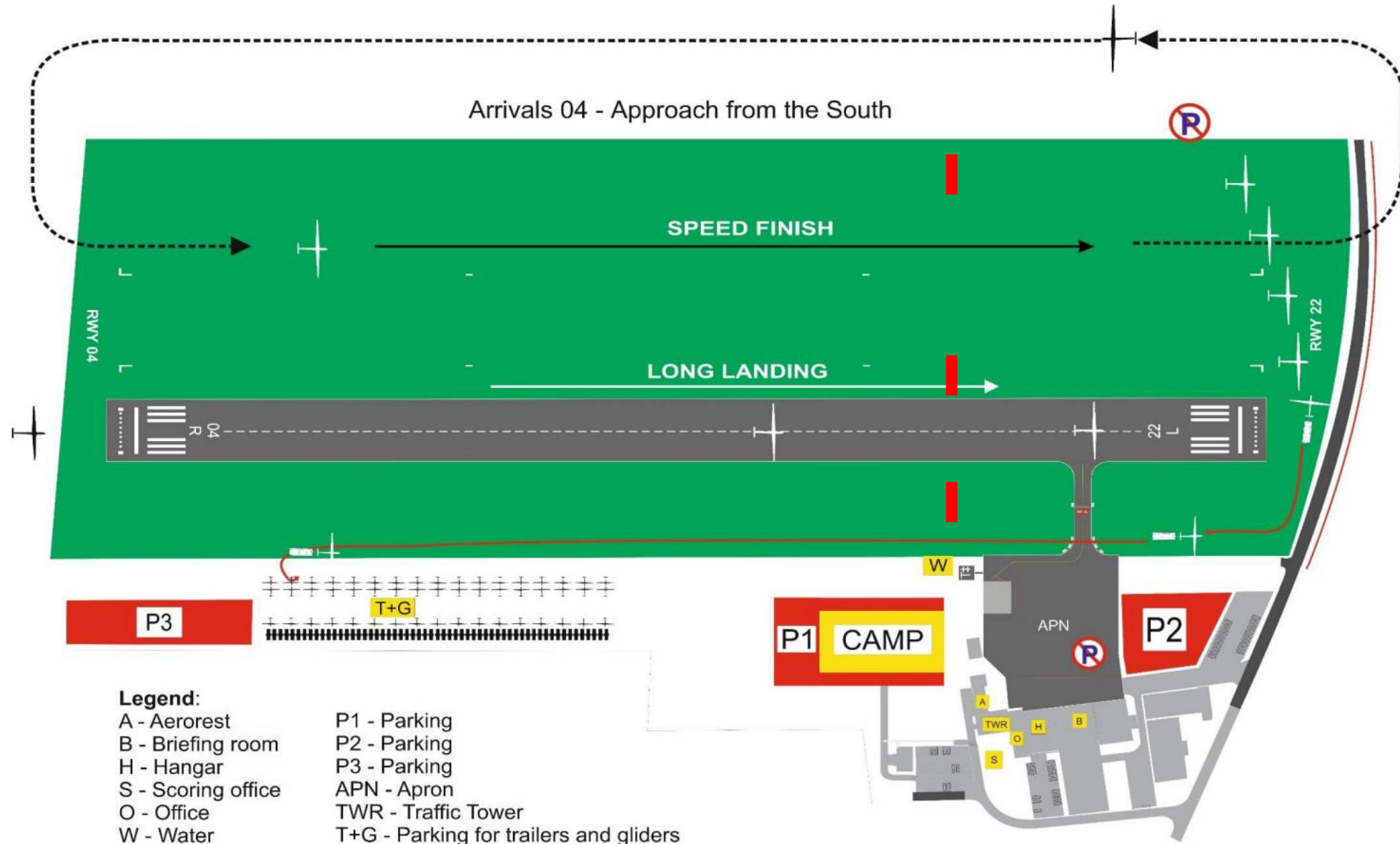
RELEASE AREA WEST 2

RELEASE AREA EAST

RELEASE AREA NORTH

ARRIVALS ON RWY 04

APPROACH FROM THE SOUTH



File upload

www.egc2019.sk/igc

e-mail: 2019egc@gmail.com

Outlanding notification

SMS to **+421 948 641 014**

"CC XXX landed out '*The Nearest Town*';
Pilot OK (if not, add more information),
Glider OK (if not, add more information)"



20TH **FAI EUROPEAN
GLIDING
CHAMPIONSHIP** | SLOVAKIA
PRIEVIDZA
2019



20TH **FAI EUROPEAN
GLIDING
CHAMPIONSHIP** | SLOVAKIA
PRIEVIDZA
2019



20TH **FAI EUROPEAN
GLIDING
CHAMPIONSHIP** | SLOVAKIA
PRIEVIDZA
2019



20TH **FAI EUROPEAN
GLIDING
CHAMPIONSHIP** | SLOVAKIA
PRIEVIDZA
2019



20TH **FAI EUROPEAN
GLIDING
CHAMPIONSHIP** | SLOVAKIA
PRIEVIDZA
2019