



**FAI EUROPEAN
GLIDING
CHAMPIONSHIP**

SLOVAKIA
PRIEVIDZA
2019



Tow Pilots


Juraj Chudý
Semih Renger
Jiří Wala
Luboš Jánošík
Peter Dechet

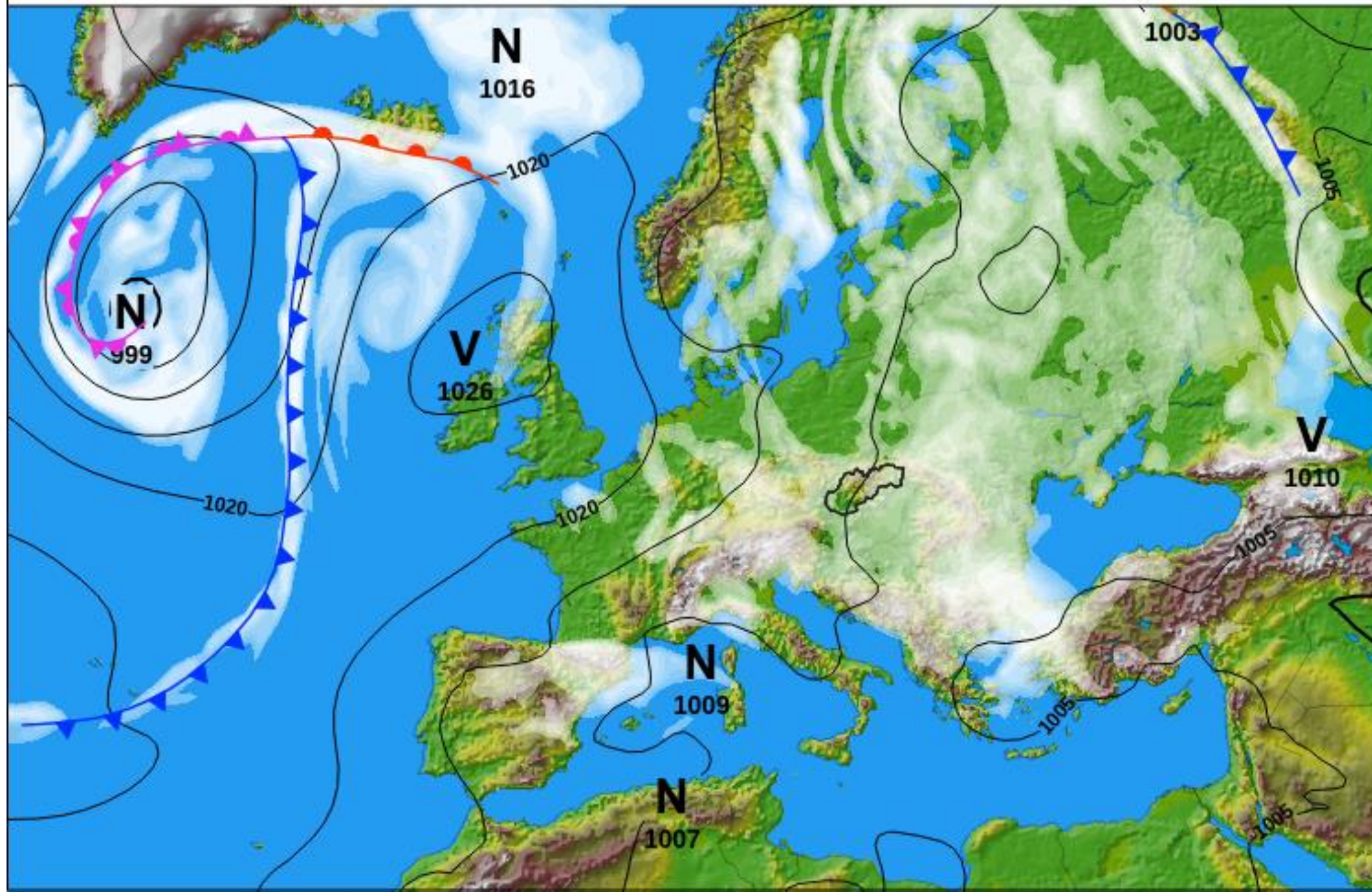
Ján Keher
Peter Balga
Milan Ilavský
Ján Hrabovský
Miroslav Themar

FAI official

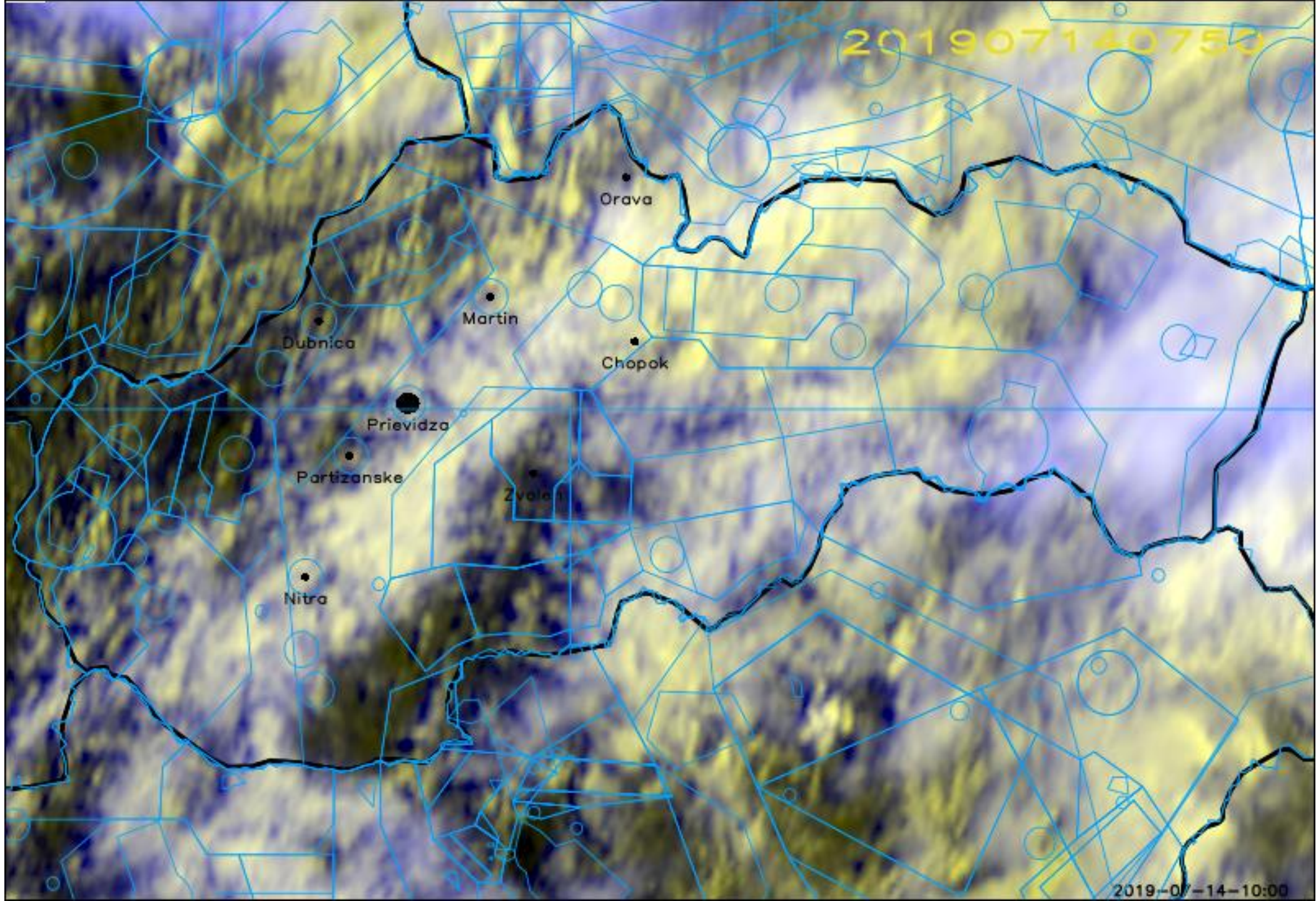
Visa-Matti Leinikki

Weather forecast

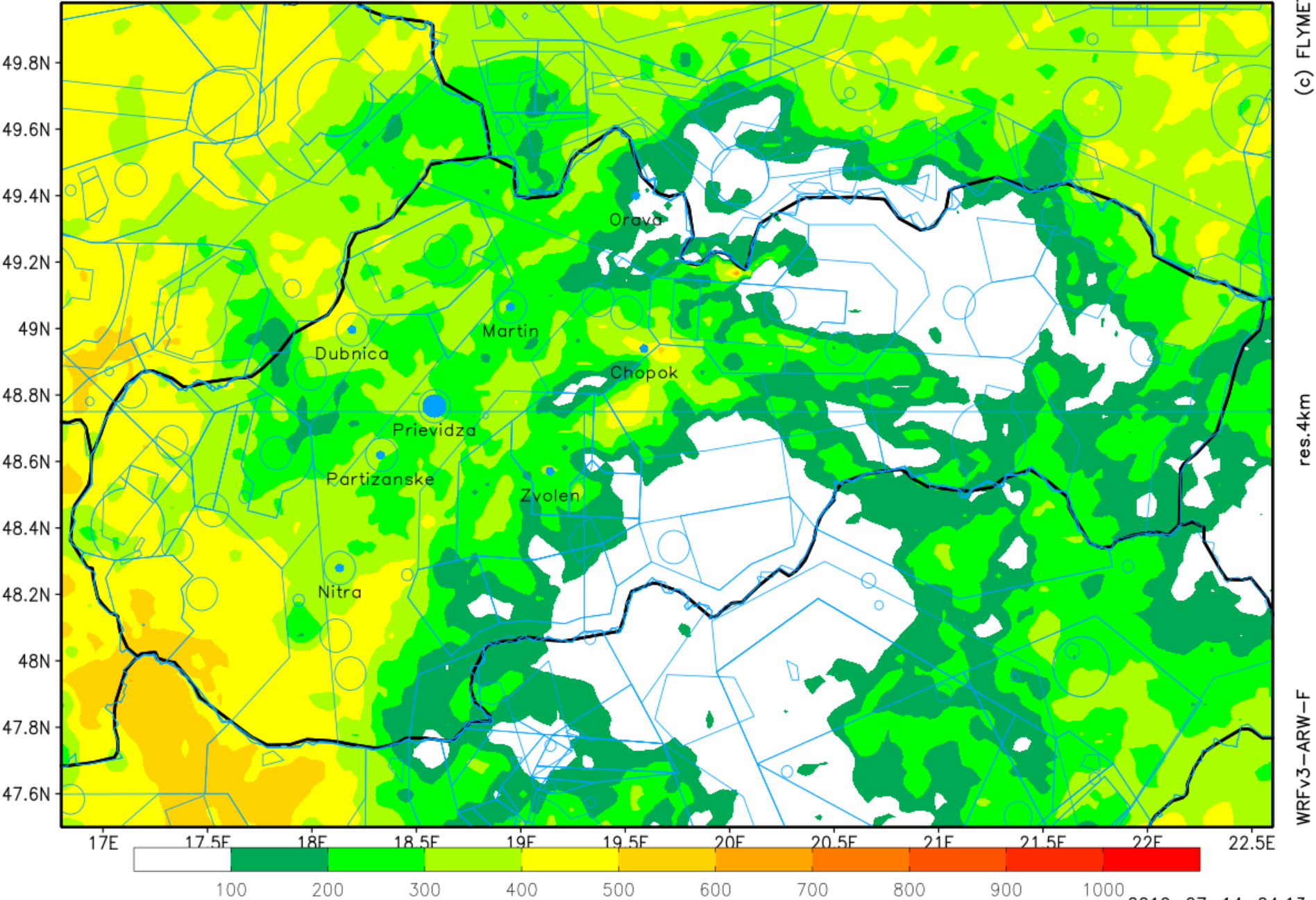




201907140750



max. task distance STD [km] Sun 14.07.2019



(c) FLYMET

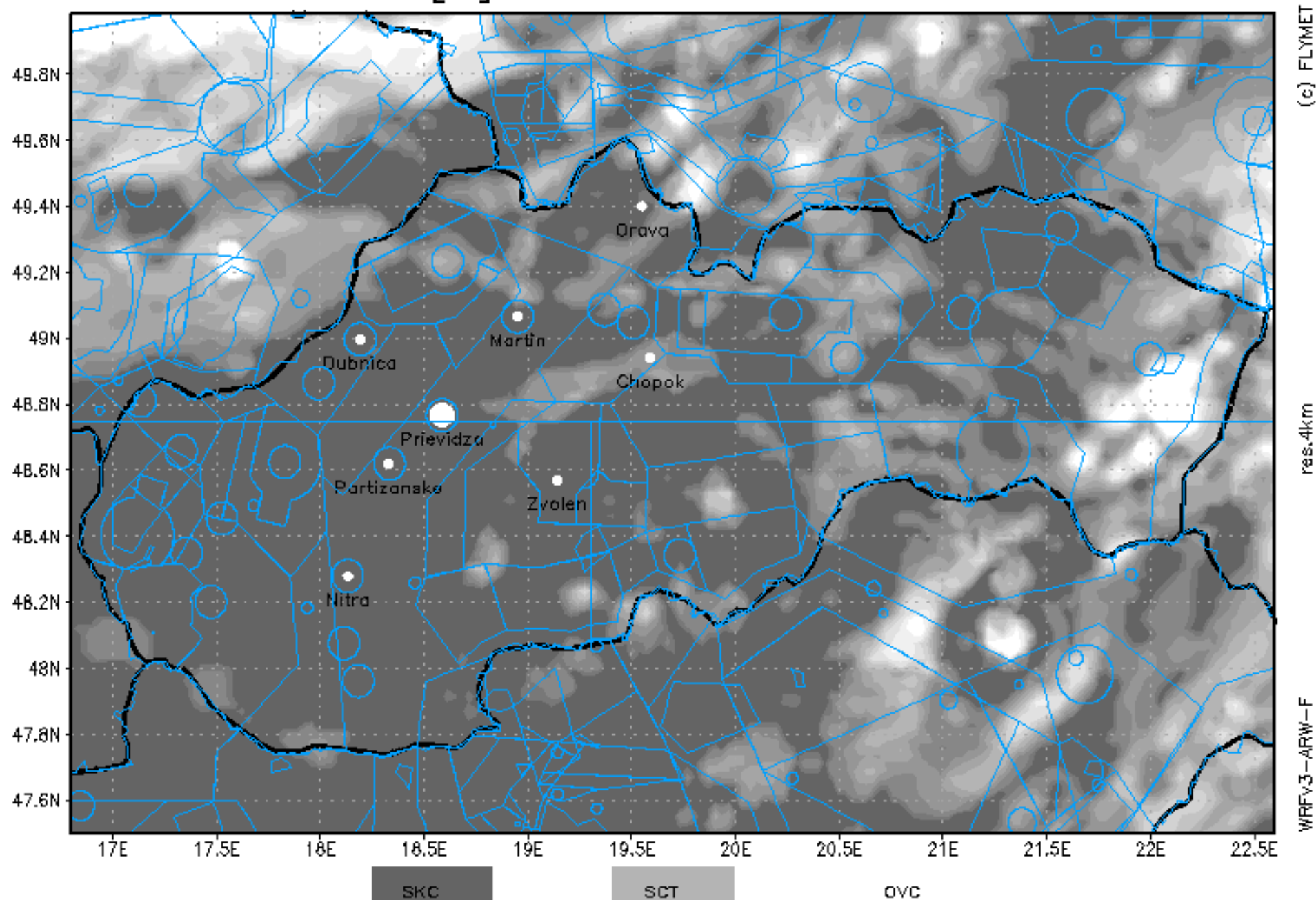
res.4km

WRFv3-ARW-F

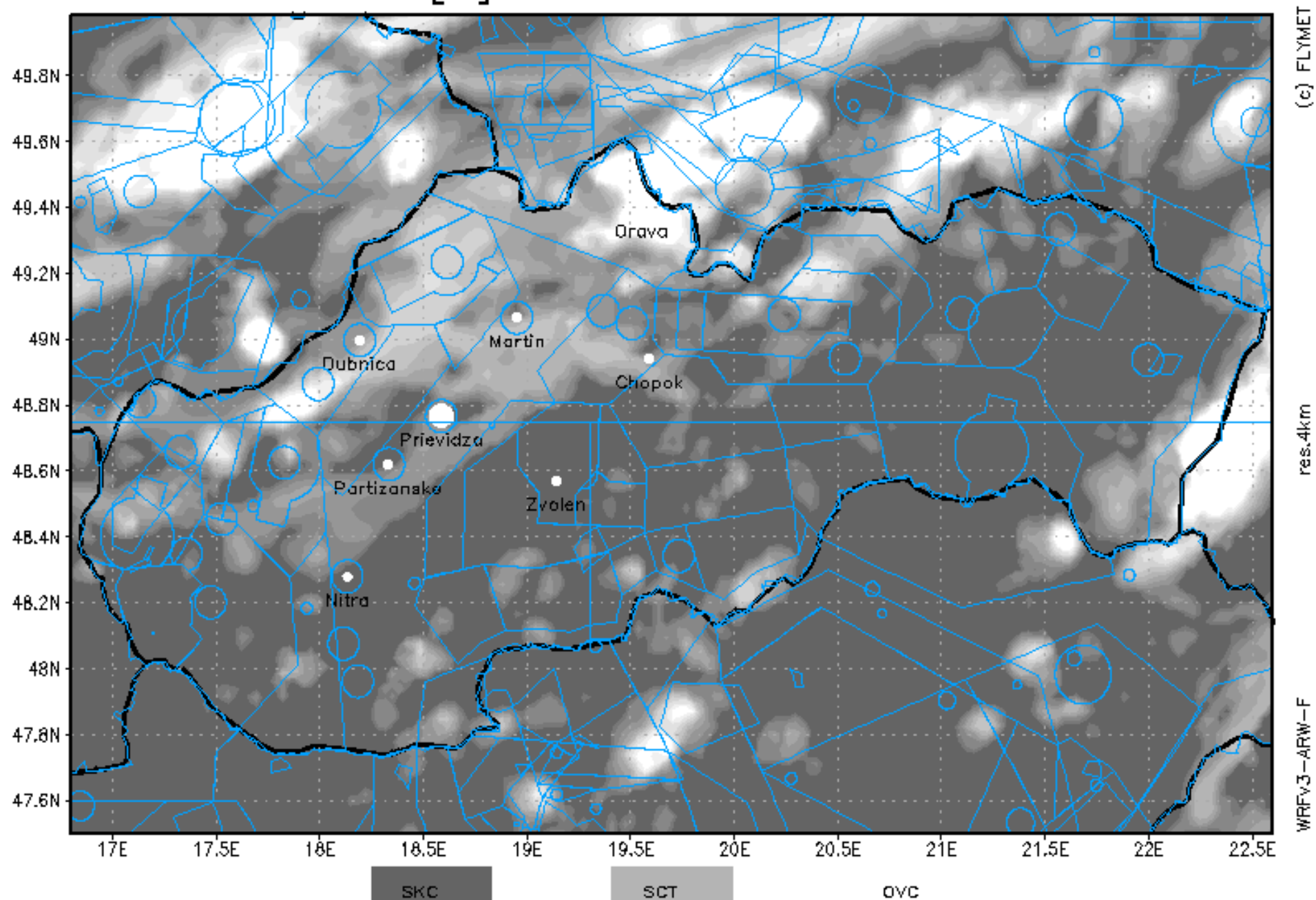
total clouds [%]

Sun 14.07.2019

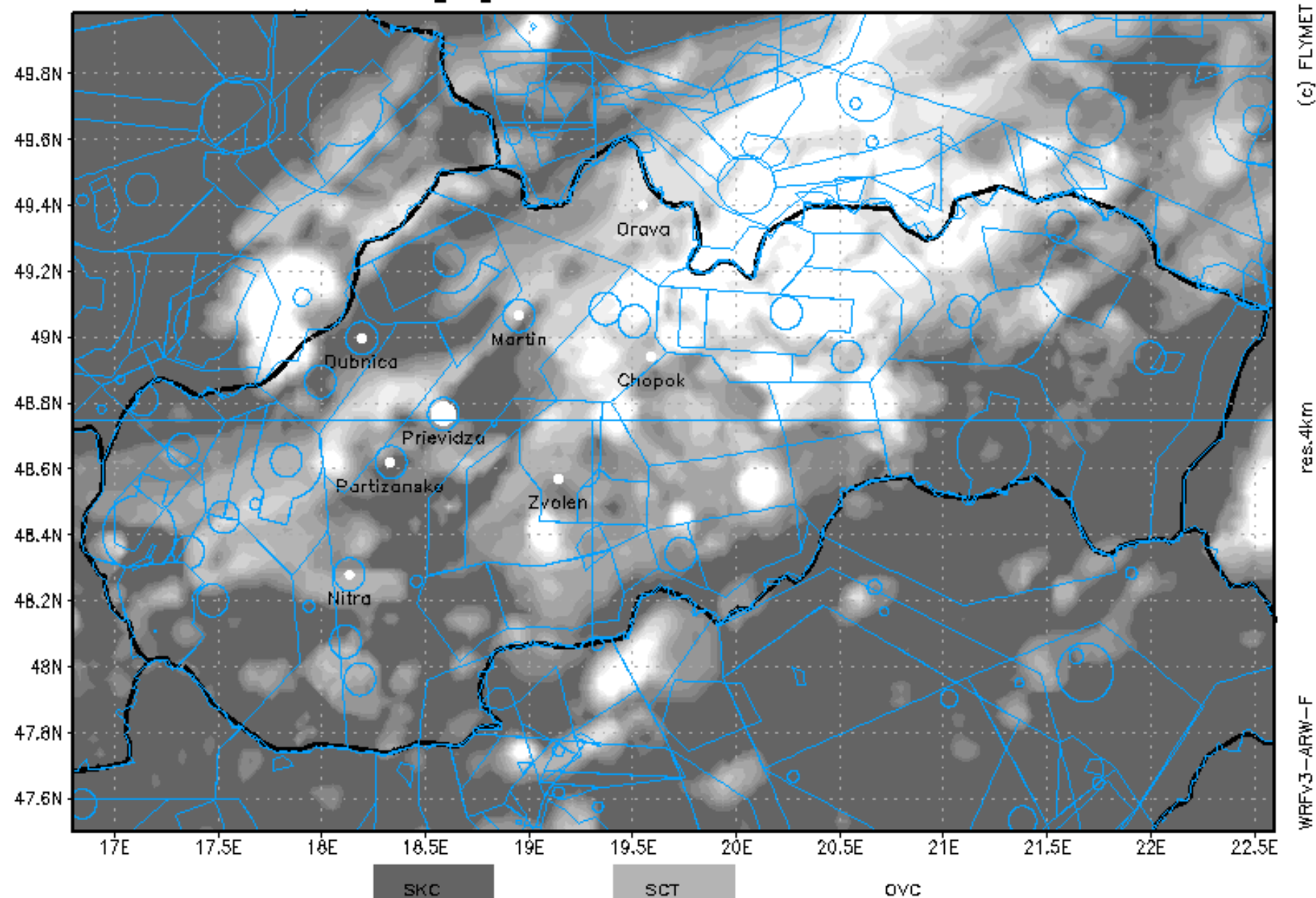
10 hod UTC



total clouds [%] Sun 14.07.2019 12 hod UTC

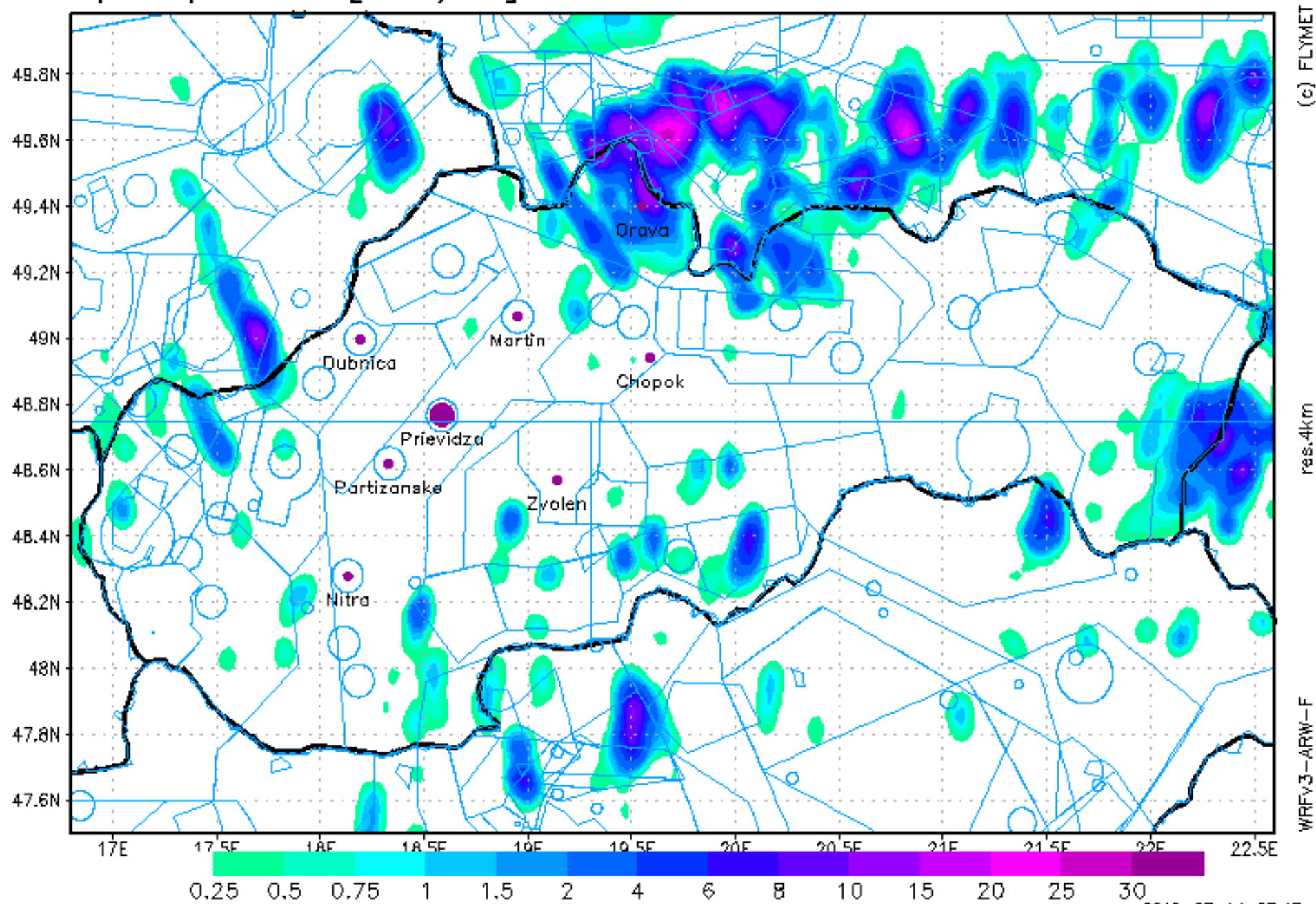


total clouds [%] Sun 14.07.2019 14 hod UTC



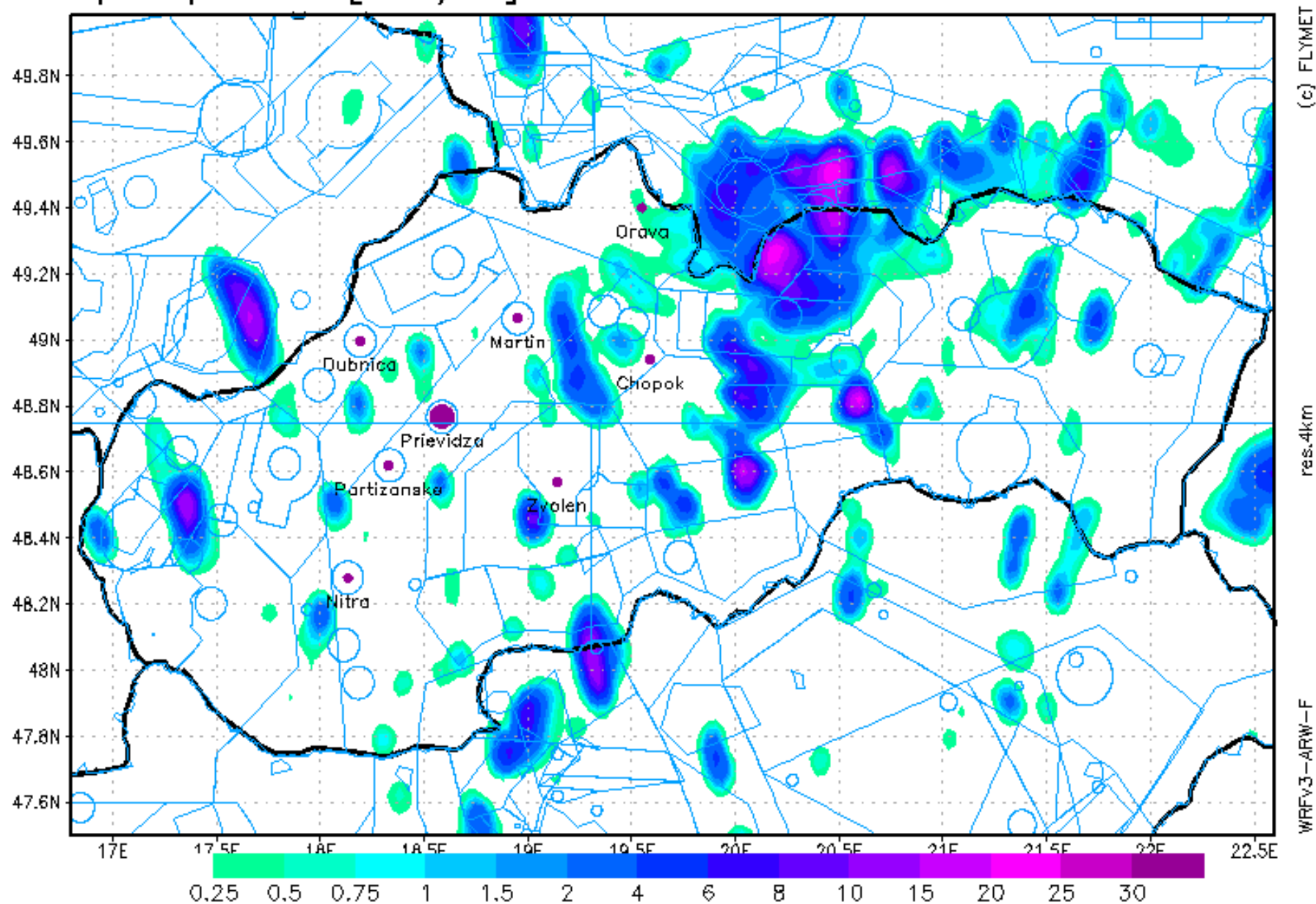
precipitation [mm/hr]

Sun 14.07.2019 12 UTC



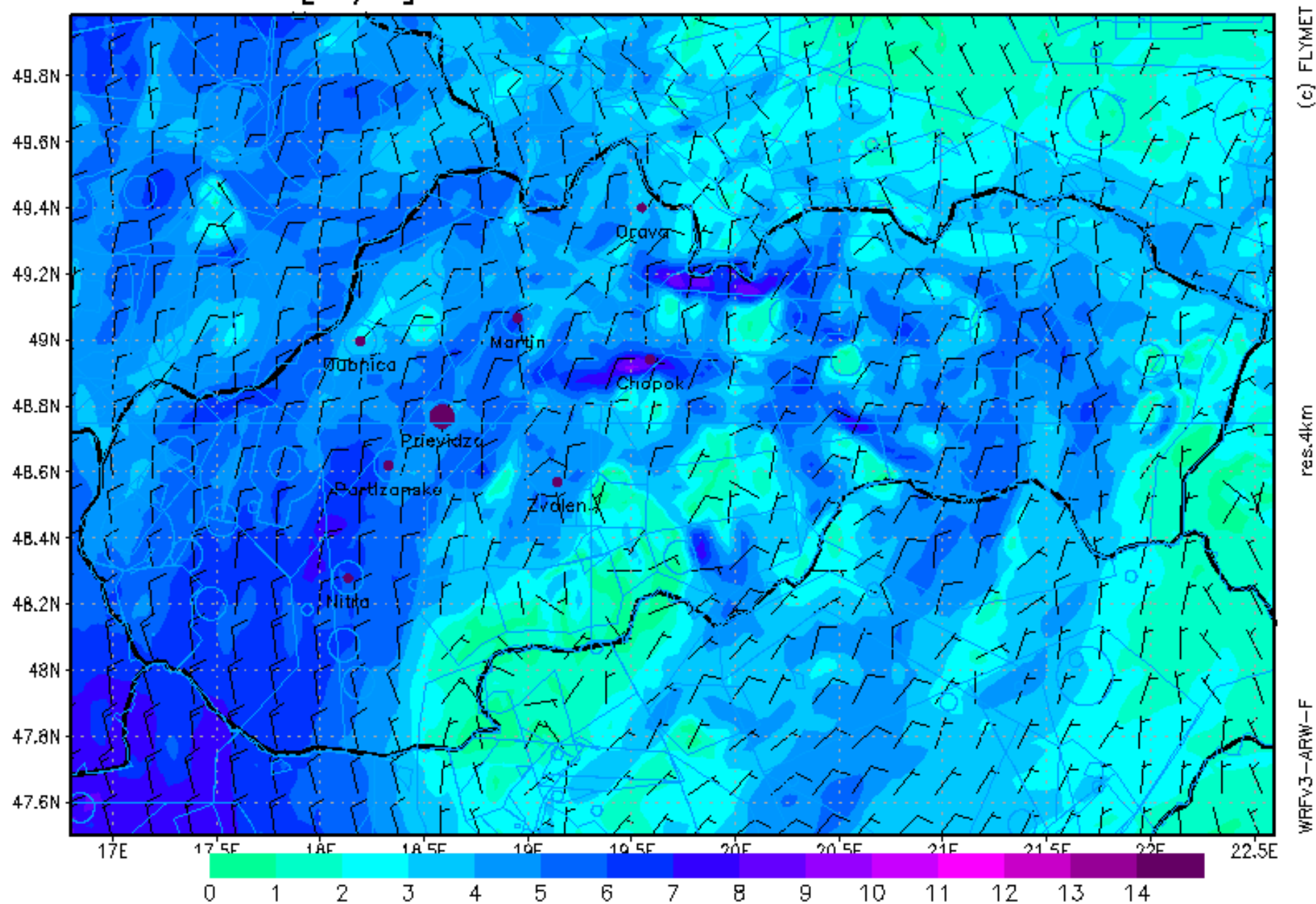
precipitation [mm/hr]

Sun 14.07.2019 14 UTC



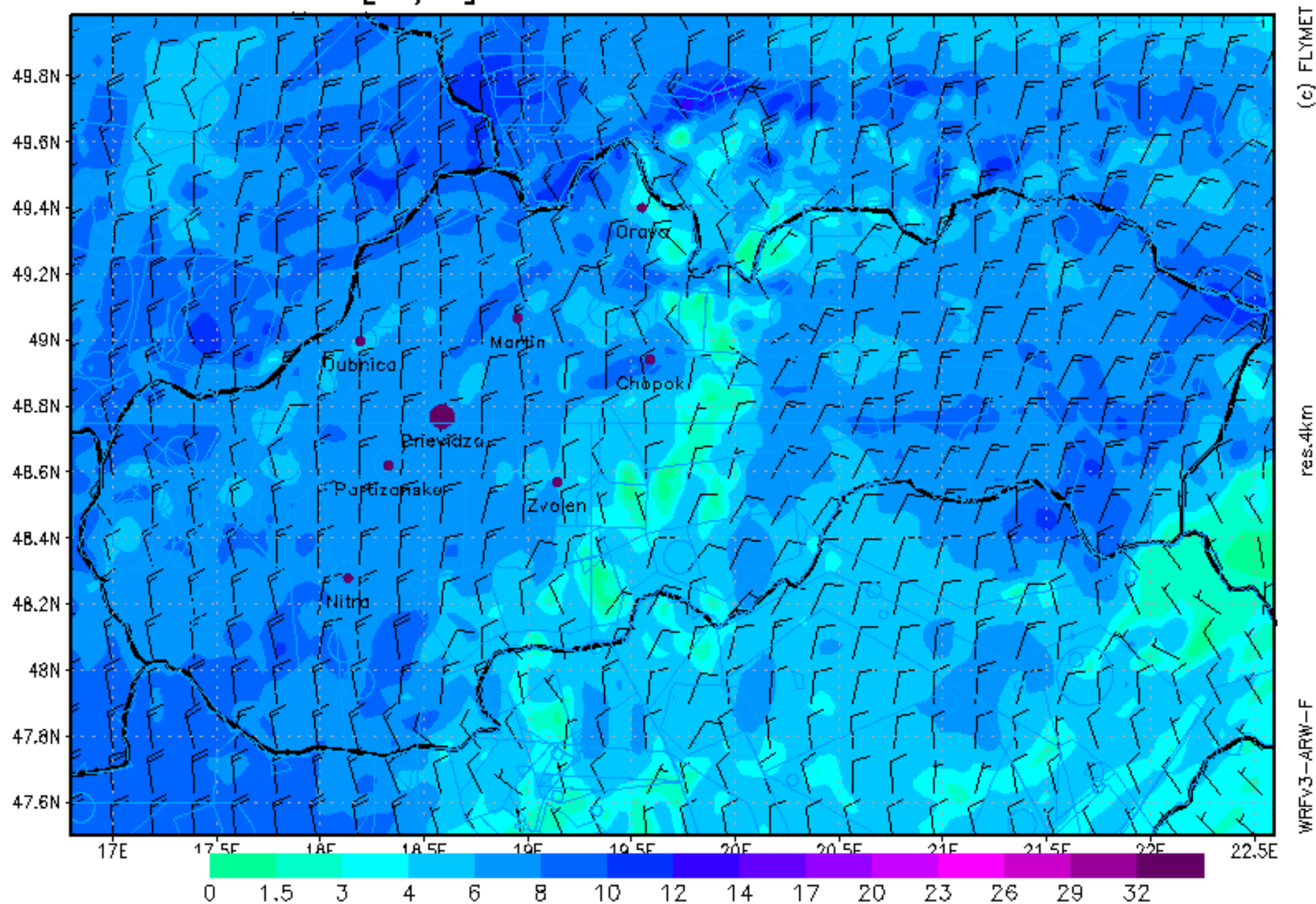
wind 10 m [m/s]

Sun 14.07.2019 09 UTC

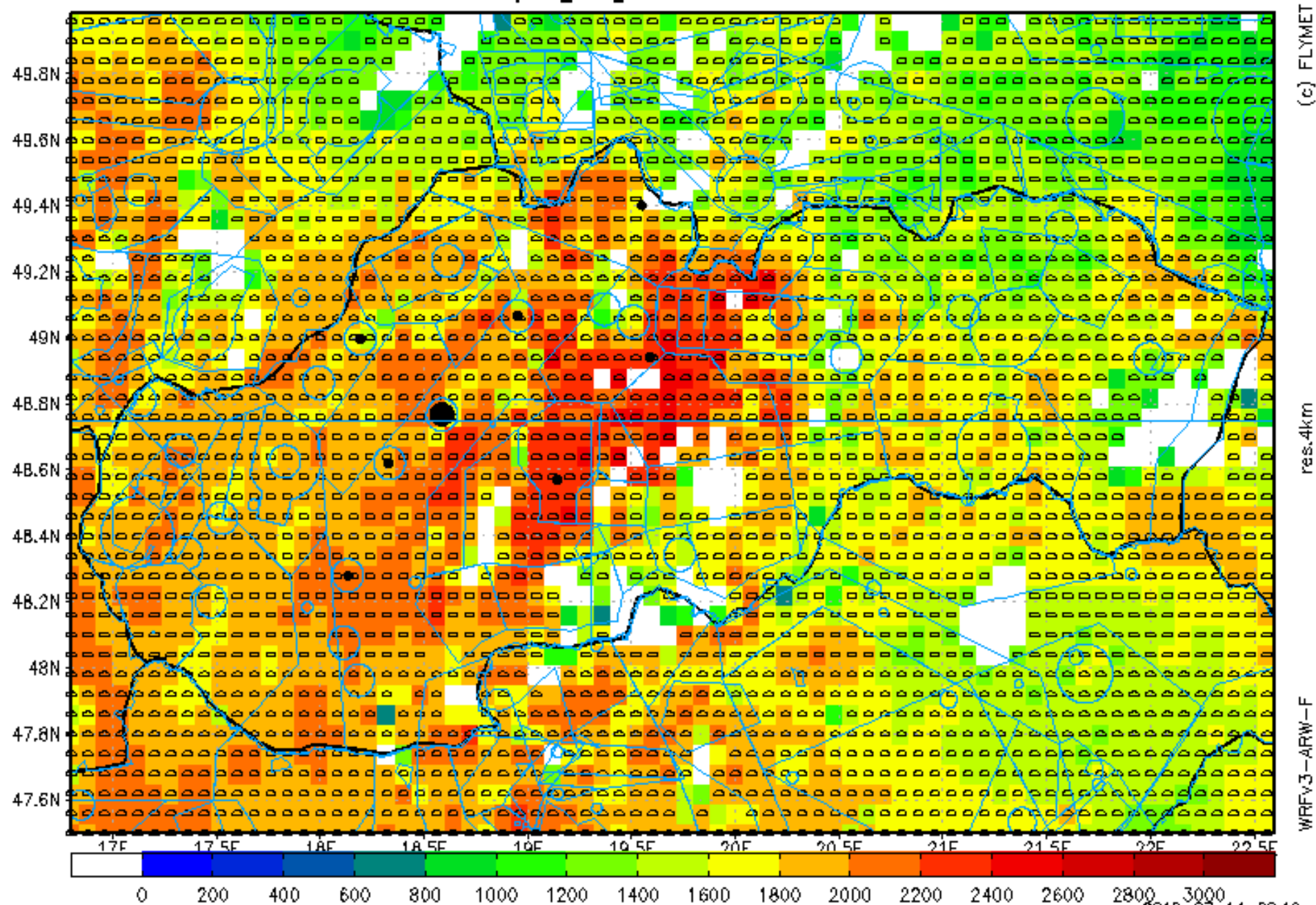


wind 850 hPa [m/s]

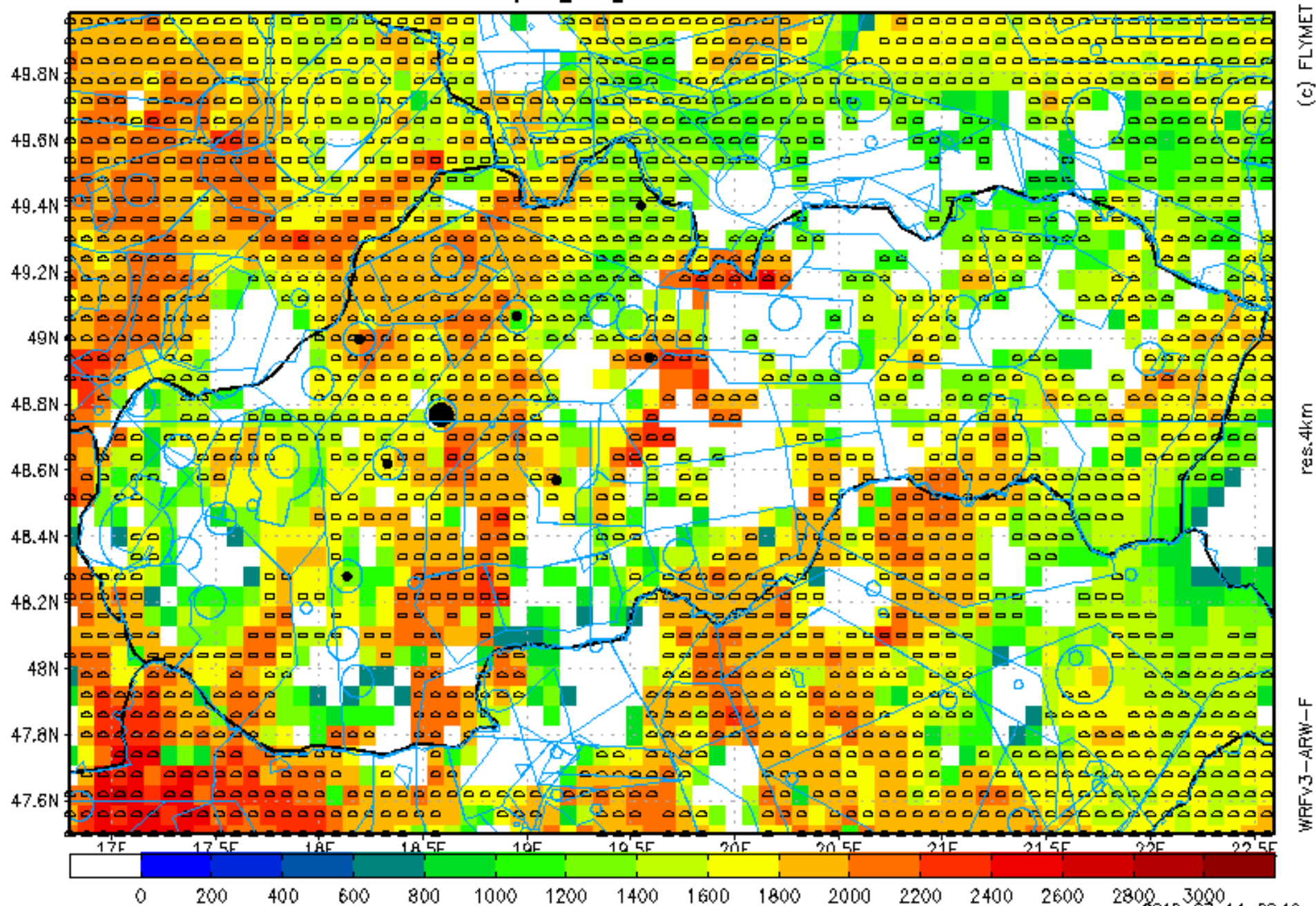
Sun 14.07.2019 12 UTC



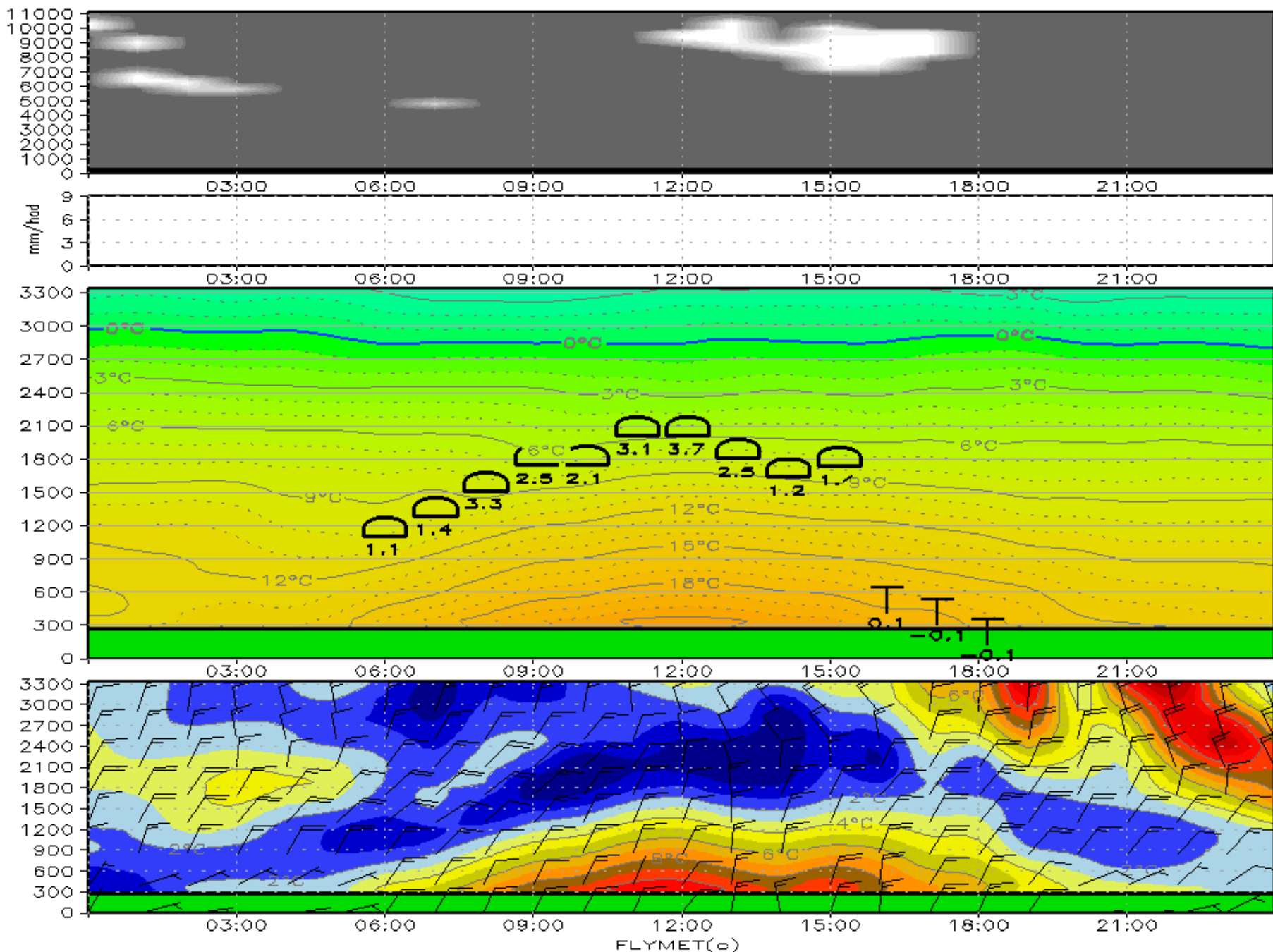
Thermals kind & top [m] Sun 14.07.2019 10 hod UTC



Thermals kind & top [m] Sun 14.07.2019 14 hod UTC



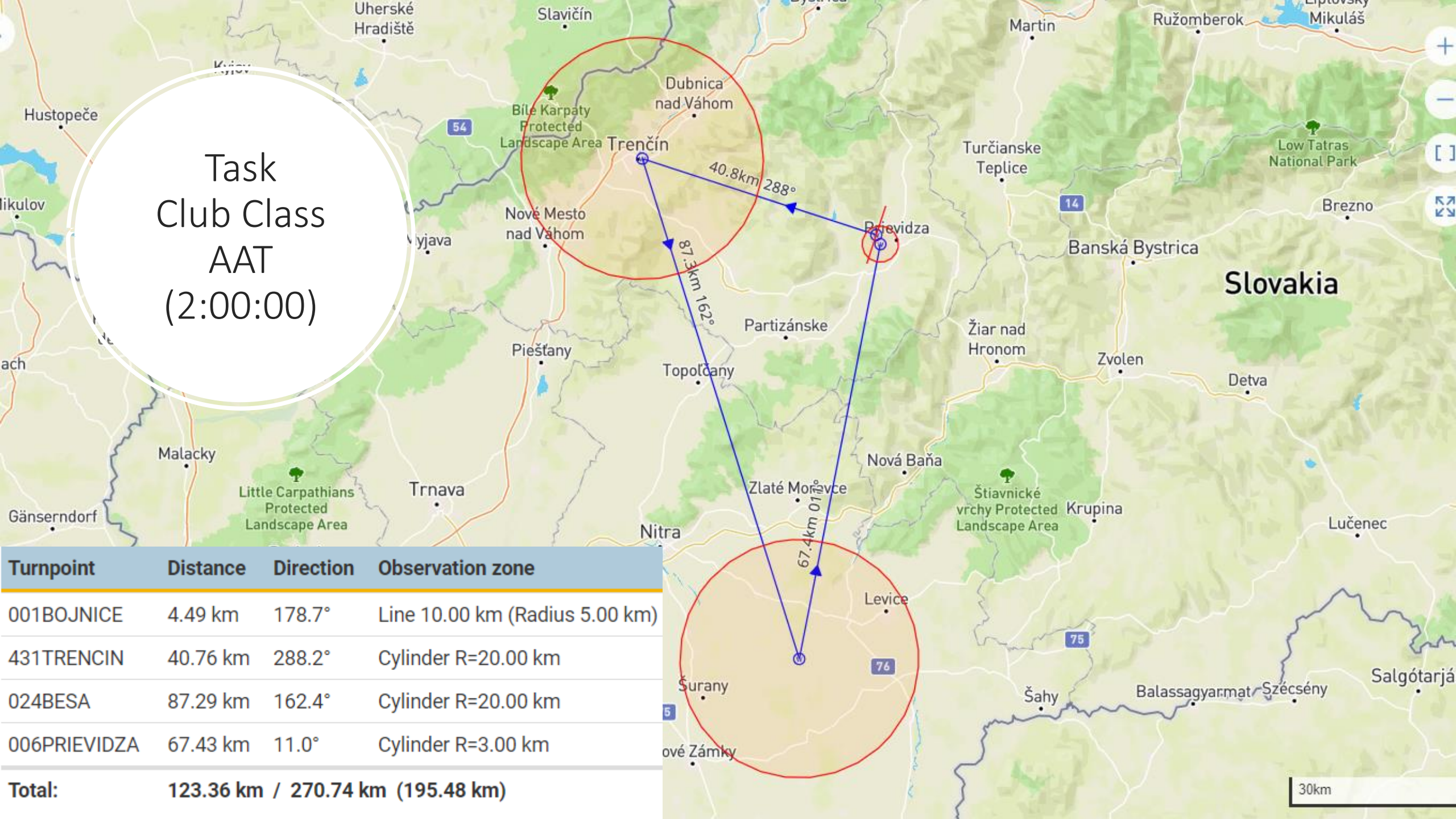
Meteogram ePRIEVIDZA for Sun 14.07.2019



wind + humidity stability + CCL (T=dry) precip. clouds

Task
Club Class
AAT
(2:00:00)

Turnpoint	Distance	Direction	Observation zone
001BOJNICE	4.49 km	178.7°	Line 10.00 km (Radius 5.00 km)
431TRENCIN	40.76 km	288.2°	Cylinder R=20.00 km
024BESA	87.29 km	162.4°	Cylinder R=20.00 km
006PRIEVIDZA	67.43 km	11.0°	Cylinder R=3.00 km
Total:	123.36 km		270.74 km (195.48 km)

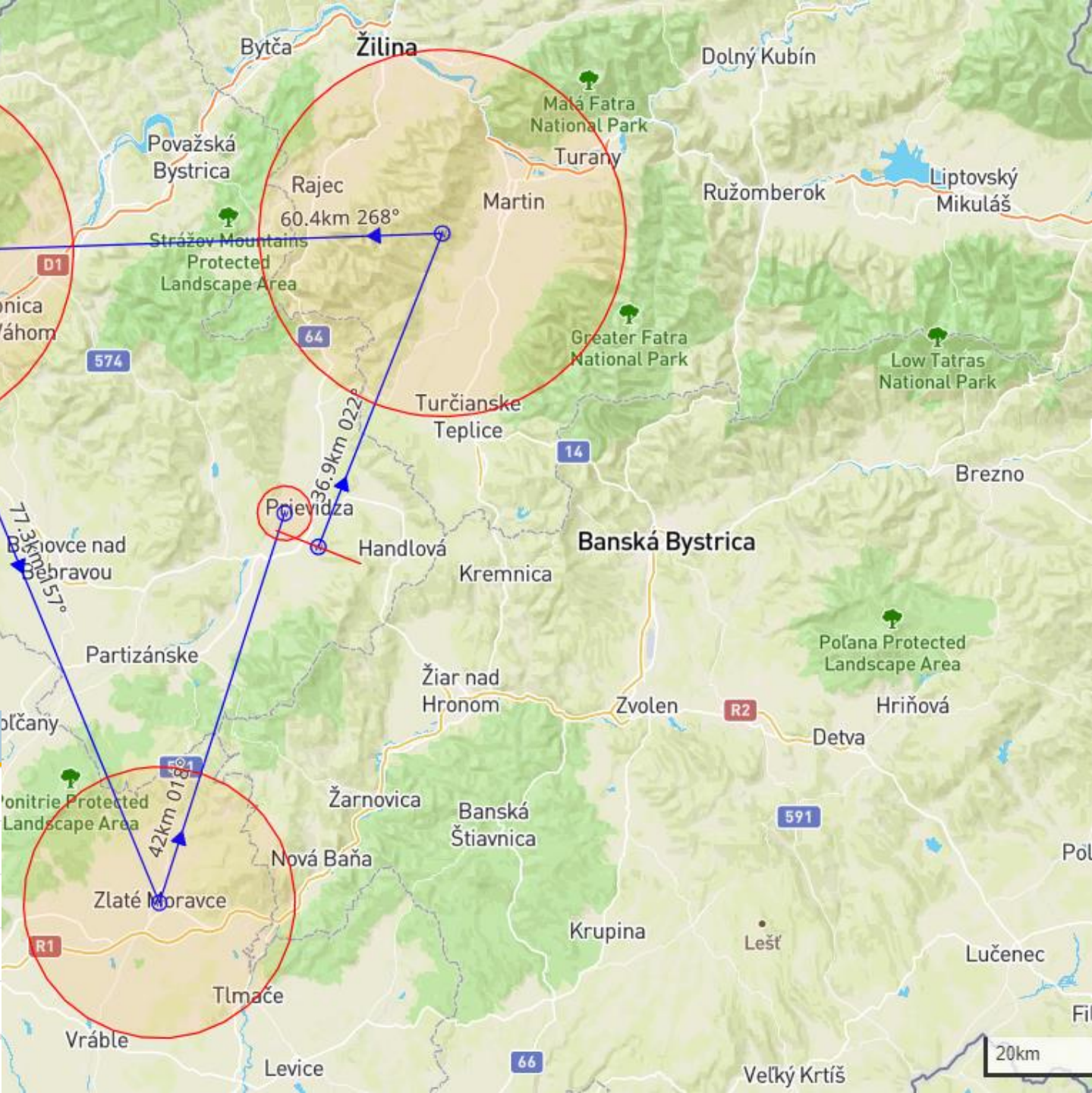


Task
Standard
Class
AAT
(2:00:00)

Turnpoint	Distance	Direction	Observation zone
003KANIANKA	8.01 km	188.3°	Line 10.00 km (Radius 5.00 km)
451VALCA PIVNICA	26.66 km	34.4°	Cylinder R=15.00 km
079DRIETOMA	62.26 km	258.2°	Cylinder R=12.00 km
295NEVERICE STRIP	62.56 km	157.1°	Cylinder R=15.00 km
006PRIEVIDZA	45.86 km	26.9°	Cylinder R=3.00 km
Total:	125.66 km		271.63 km (197.34 km)

Task 15m
Class
AAT
(2:00:00)

Turnpoint	Distance	Direction	Observation zone
002CIGEL	4.70 km	280.4°	Line 10.00 km (Radius 5.00 km)
429TREBOSTAK	36.88 km	21.6°	Cylinder R=20.00 km
148JAWORNIK	60.43 km	268.3°	Cylinder R=20.00 km
490ZLATE MORAVCE	77.25 km	157.3°	Cylinder R=15.00 km
006PRIEVIDZA	42.04 km	17.8°	Cylinder R=3.00 km
Total:	125.83 km / 312.57 km (216.60 km)		



Airspaces

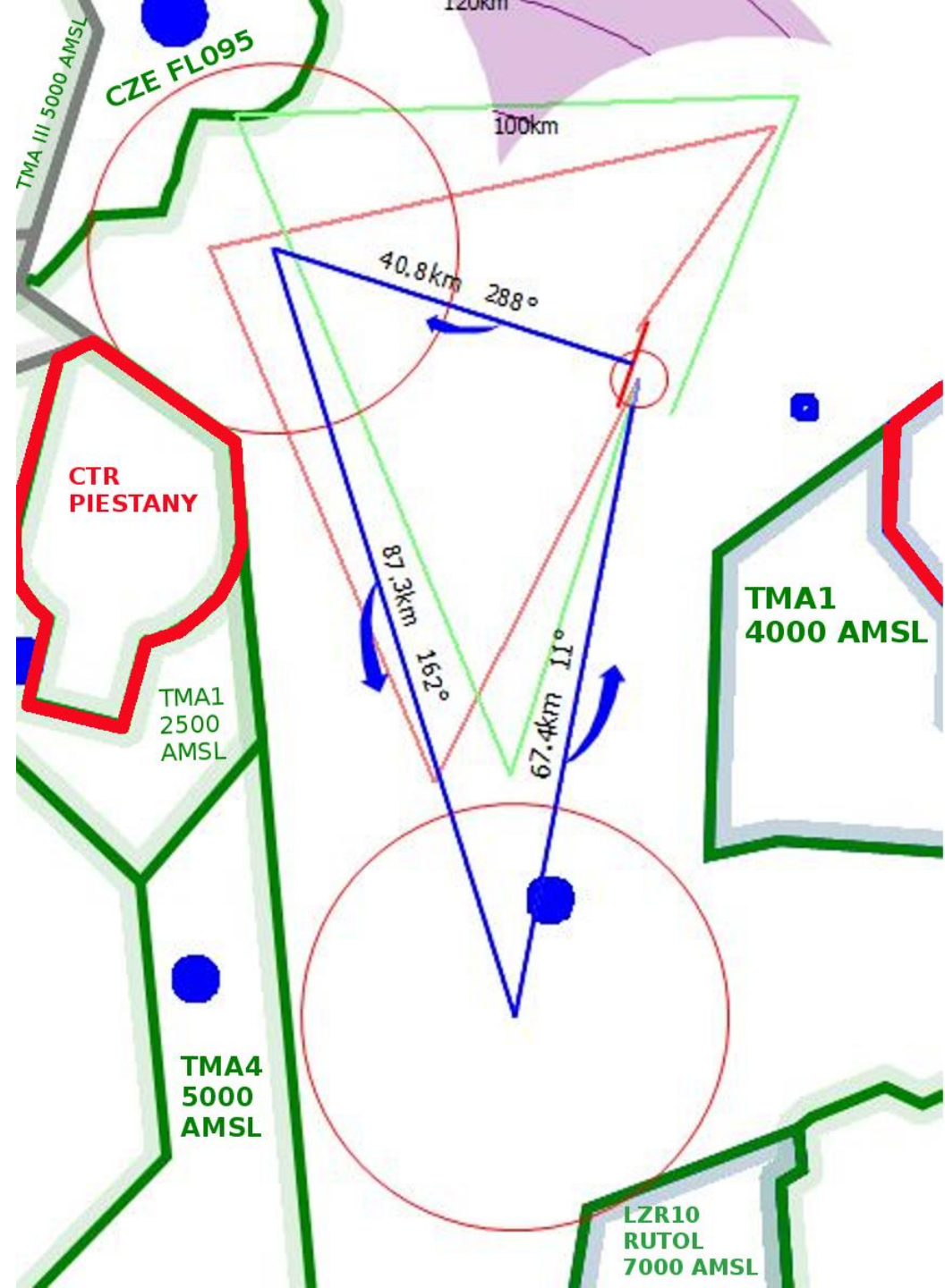
PERMANENTLY PROHIBITED AREAS: SVK: LZP1 MOCHOVCE, LZP29 Jaslovské Bohunice, LZP23 Sala, TMA 1, 2, 3, 4 Sliac, CTR Sliac, CTR Tatry, TMA 1,2,3,4 Poprad, TMA 1, 2, 4 Bratislava, LZR10: HUN: PER TIZ; CZE: LKP13 Vrbetice

PROHIBITED AREA FOR TODAY: CTR Piestany, TMA 1, 2 Piestany; TMA III Brno;


WARNING: Drop zone LZDB;

MINIMUM HEIGHT ON THE FINISH RING: 310 M AMSL;

Airspaces

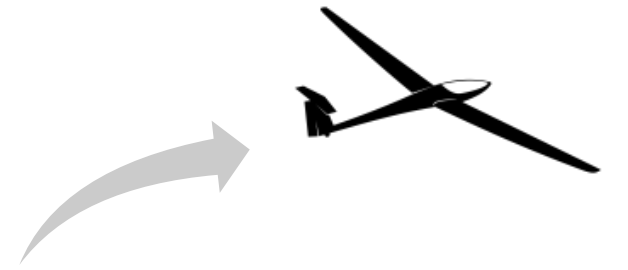


GRID CLOSURE



11:15

FIRST LAUNCH



11:30

RADIO FREQUENCIES

PRIEVIDZA GROUND - FREQ 122.600 MHz

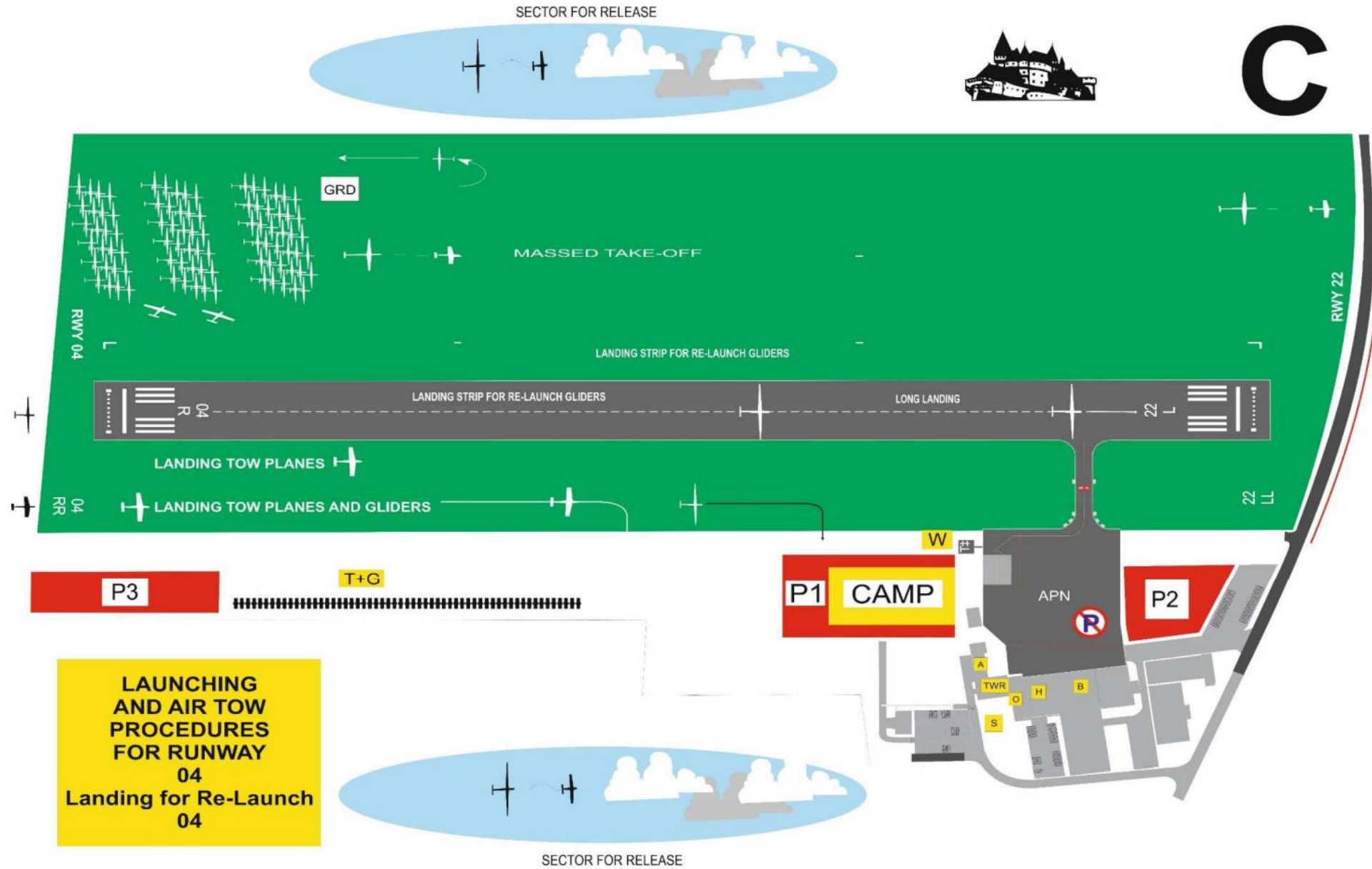
PRIEVIDZA TRAFFIC - FREQ 123,055 MHz

Alternative C

TAKE-OFF from RWY 04



C



LAUNCHING AND AIR TOW PROCEDURES FOR RUNWAY 04
Landing for Re-Launch 04

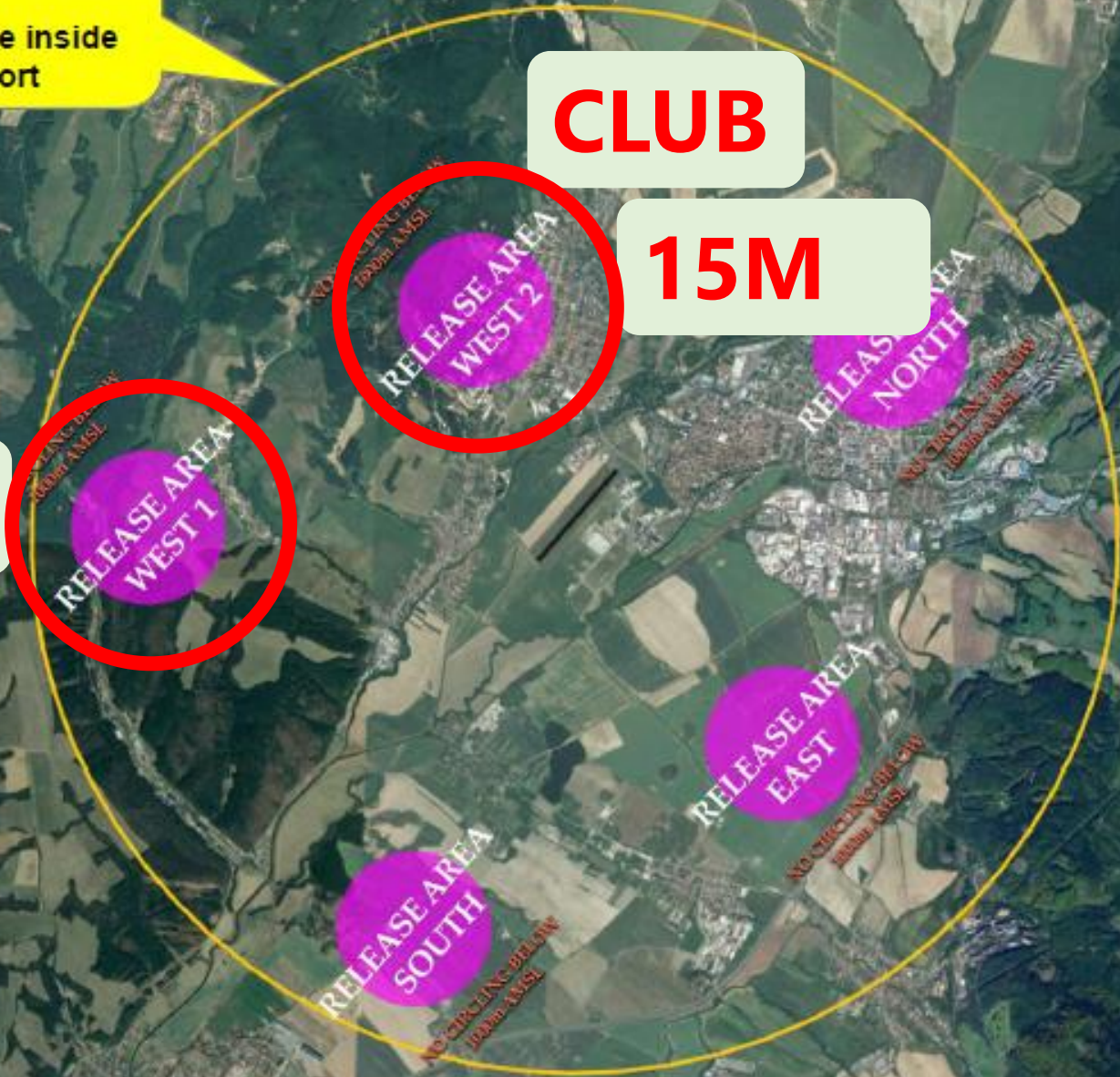
**ATZ LZPE
ENGINE CHECK AND SHUT-OFF AREA**

All engine actions must be done inside the official ATZ of the airport

CLUB

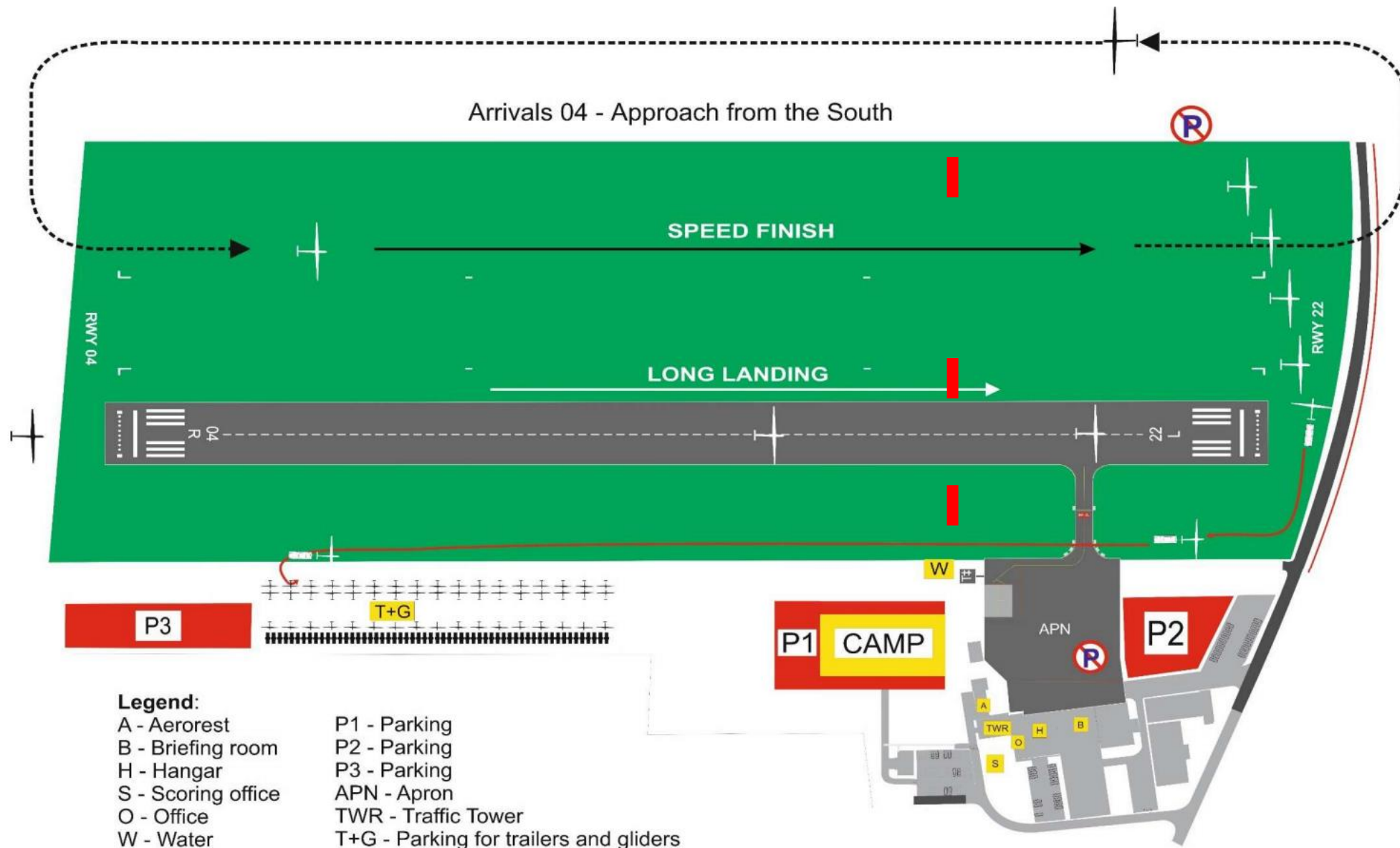
15M

STANDARD



ARRIVALS ON RWY 04

APPROACH FROM THE SOUTH



File upload

www.egc2019.sk/igc

e-mail: 2019egc@gmail.com

Outlanding notification

SMS to +421 948 641 014

*"CC XXX landed out 'The Nearest Town';
Pilot OK (if not, add more information),
Glider OK (if not, add more information)"*



20TH **FAI EUROPEAN
GLIDING
CHAMPIONSHIP** | SLOVAKIA
PRIEVIDZA
2019



20TH **FAI EUROPEAN
GLIDING
CHAMPIONSHIP** | SLOVAKIA
PRIEVIDZA
2019



20TH **FAI EUROPEAN
GLIDING
CHAMPIONSHIP** | SLOVAKIA
PRIEVIDZA
2019



20TH **FAI EUROPEAN
GLIDING
CHAMPIONSHIP** | SLOVAKIA
PRIEVIDZA
2019



20TH **FAI EUROPEAN
GLIDING
CHAMPIONSHIP** | SLOVAKIA
PRIEVIDZA
2019