



**FAI EUROPEAN  
GLIDING  
CHAMPIONSHIP**

SLOVAKIA  
PRIEVIDZA  
**2019**



# General timing – Friday 5<sup>th</sup> July

Safety briefing (mandatory)

10:15

Team captain briefing (mandatory)

18:00

Airspaces briefing (voluntary)

19:30

# Club Class



**Marek Sawczuk**  
**(POL)**

# Standard Class



**Norbert Scarlat  
(ROM)**

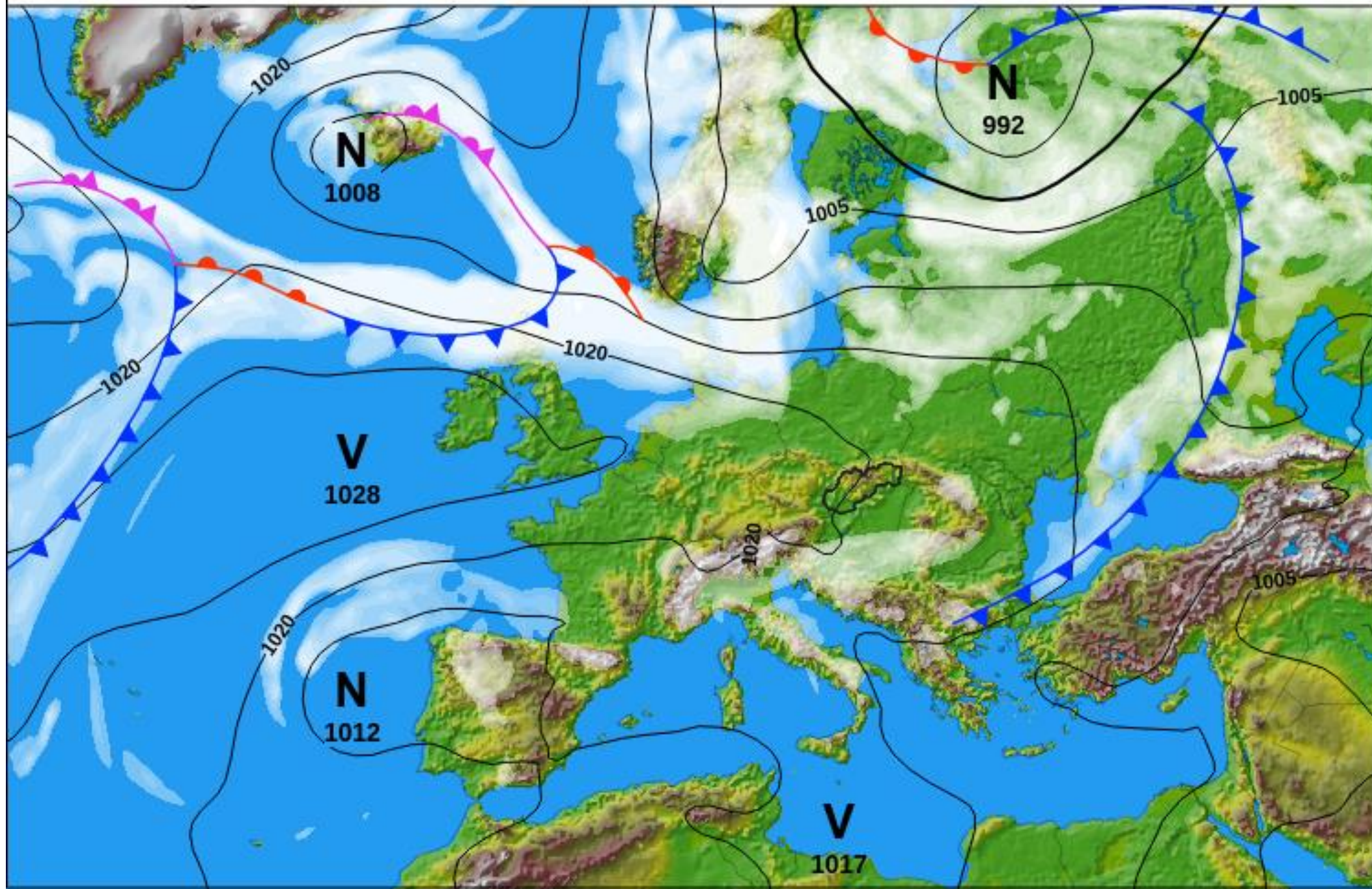


# 15m Class




**Maximilian Seis**  
**(FRA)**

© SHMÚ - Prízemné tlakové pole - štvrtok 04.07.2019 12:00 UTC

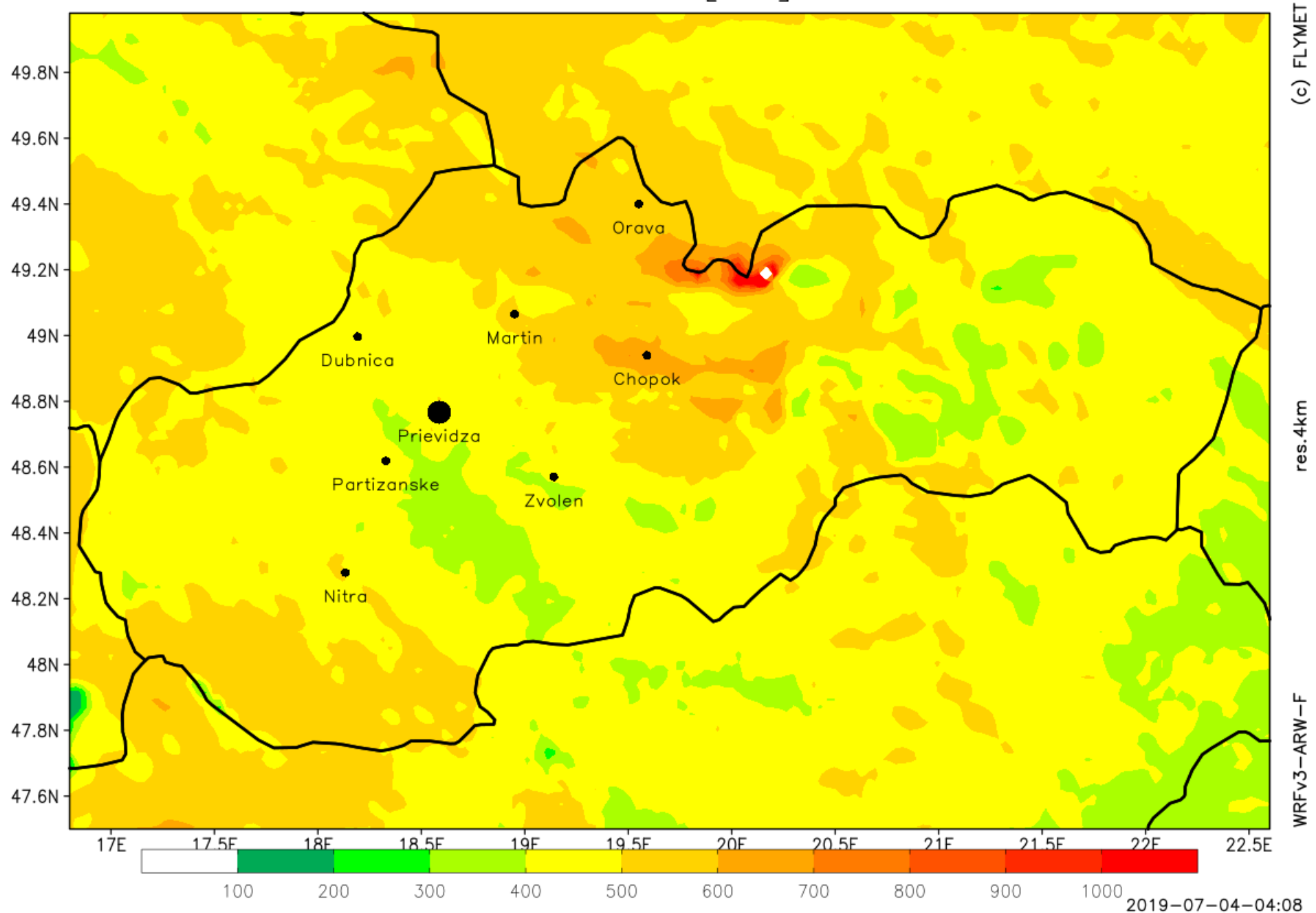


201907040600



2019-07-04-08:10

max. task distance STD [km] Thu 04.07.2019

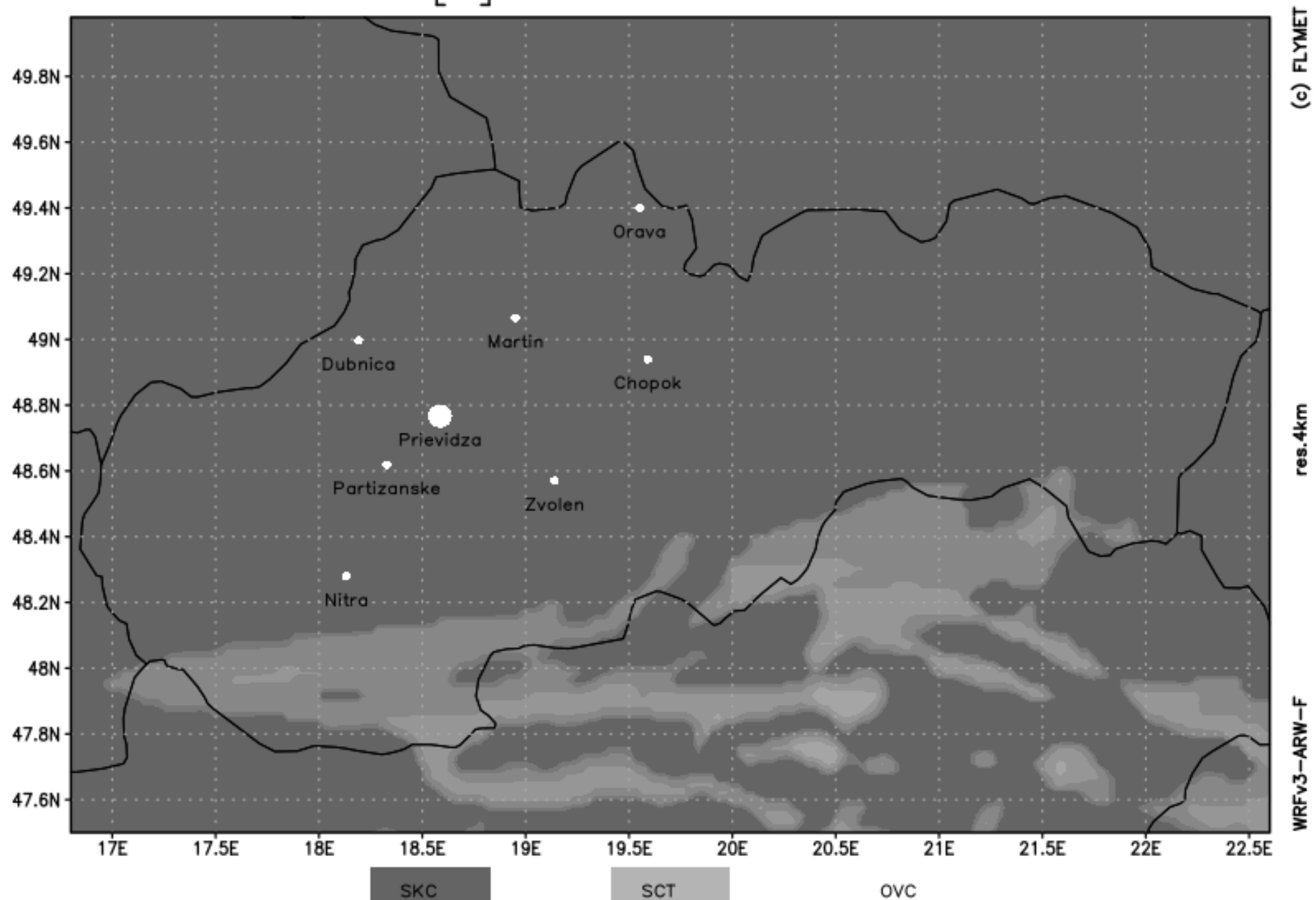




total clouds [%]

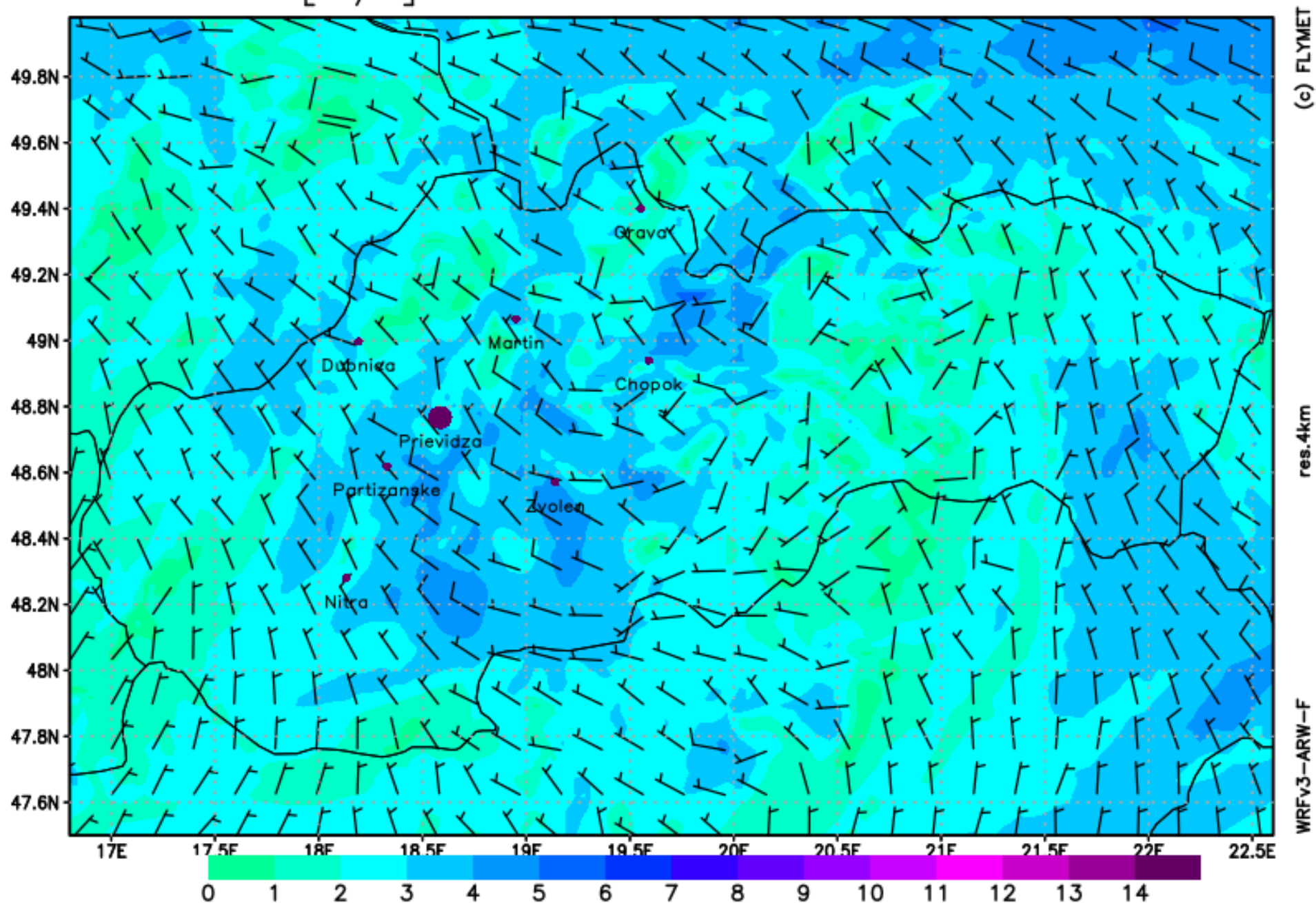
Thu 04.07.2019

10 hod UTC



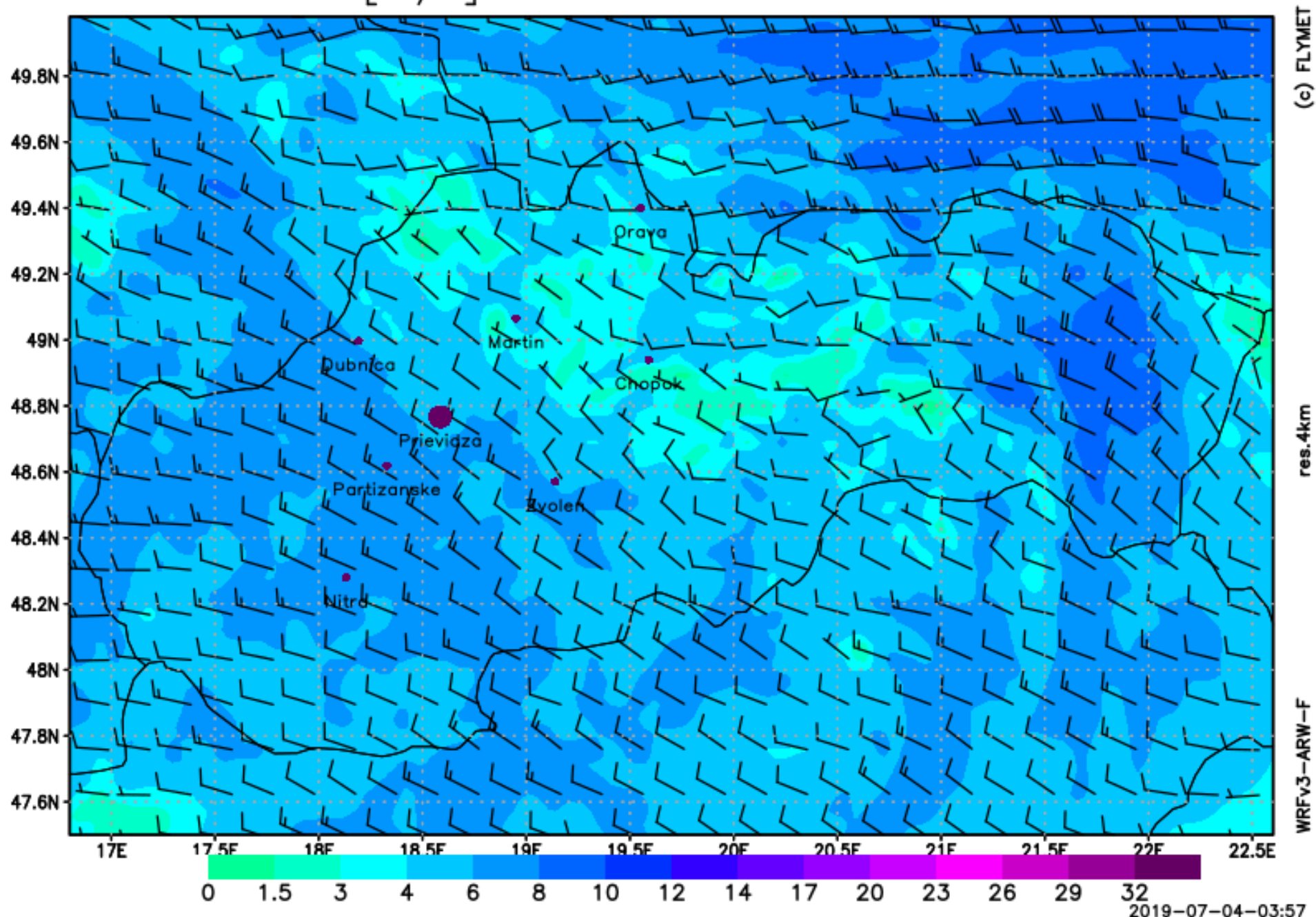
wind 10 m [m/s]

Thu 04.07.2019 10 UTC

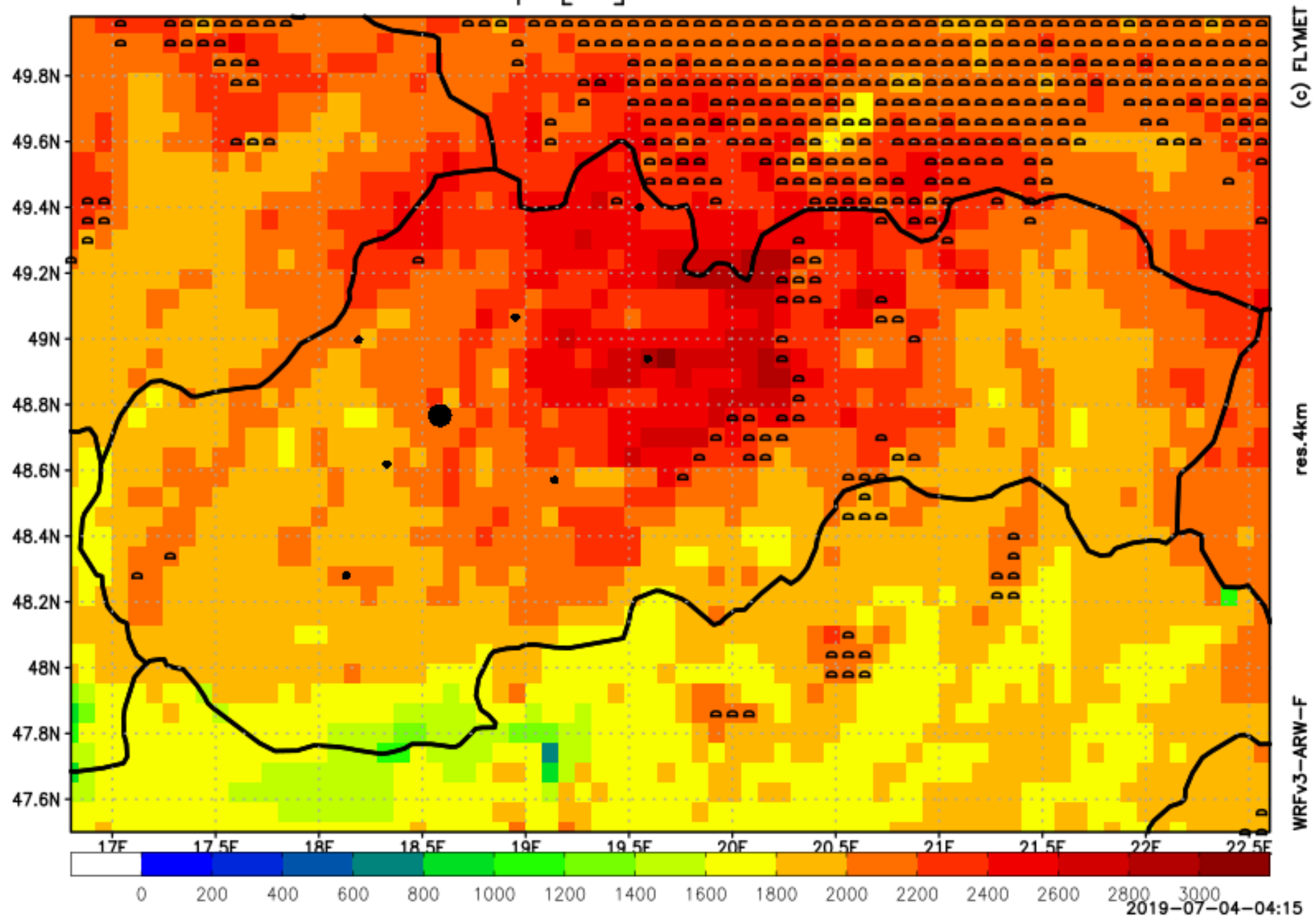


wind 800 hPa [m/s]

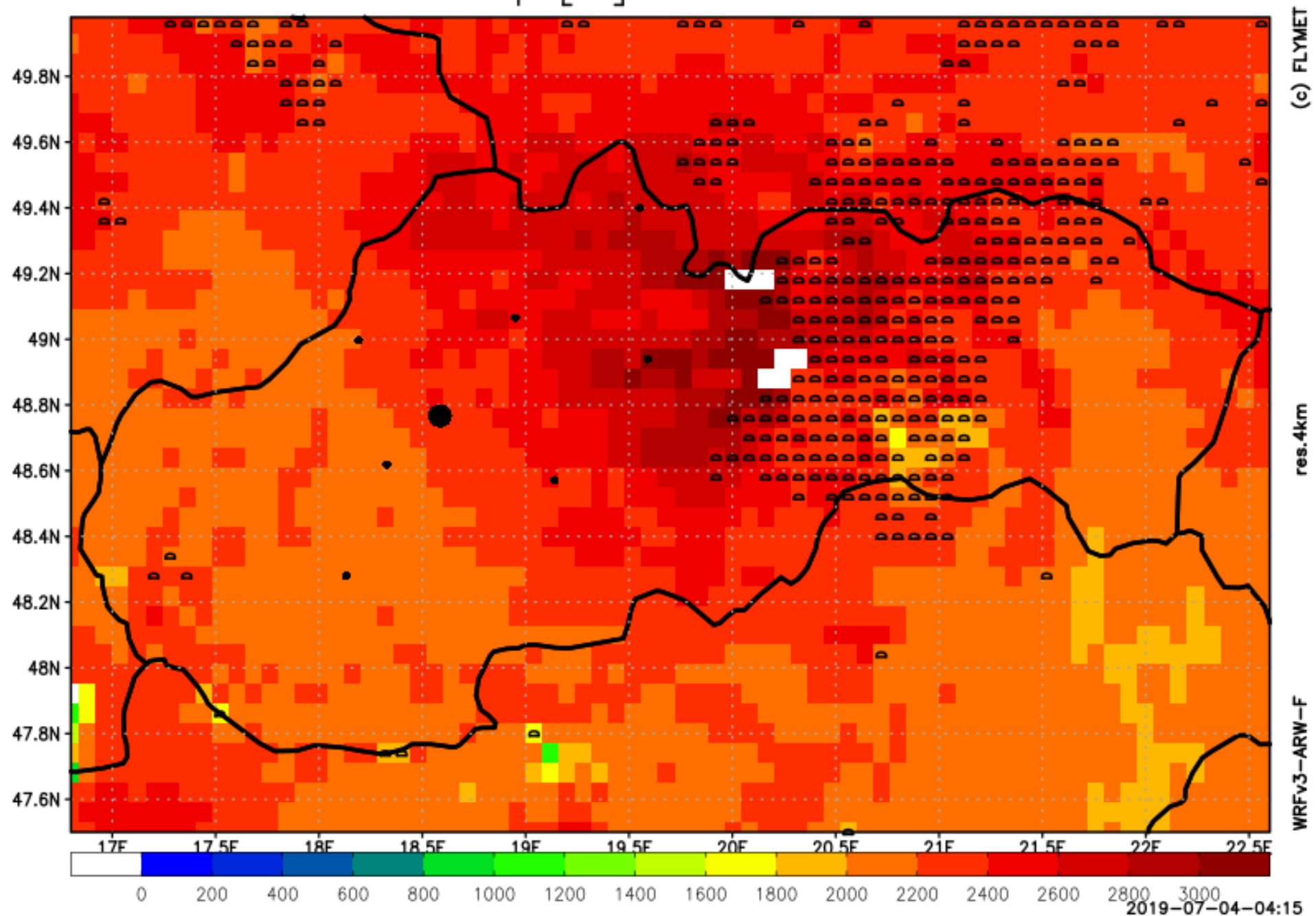
Thu 04.07.2019 12 UTC



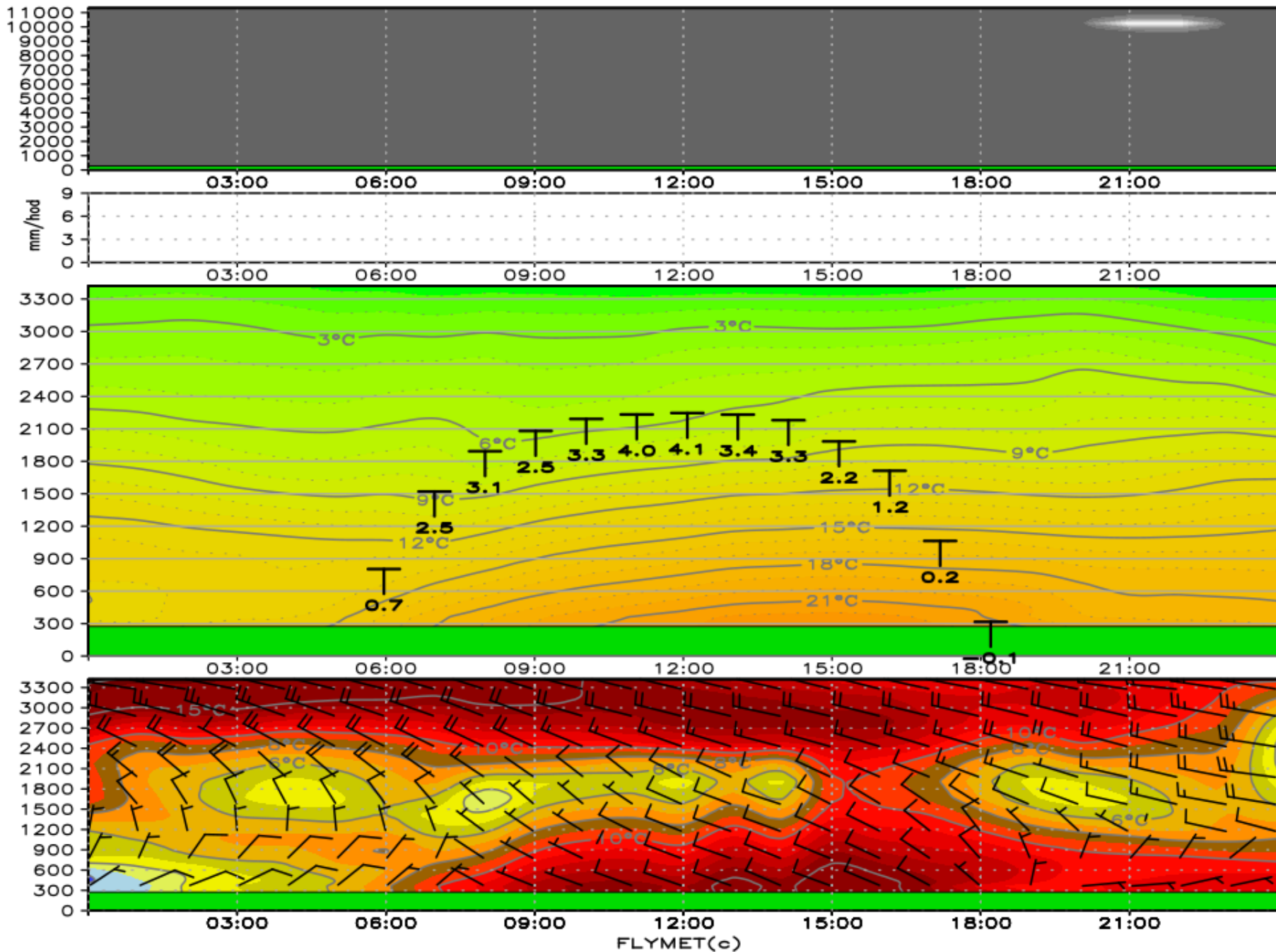
# Thermals kind & top [m] Thu 04.07.2019 09 hod UTC



# Thermals kind & top [m] Thu 04.07.2019 12 hod UTC

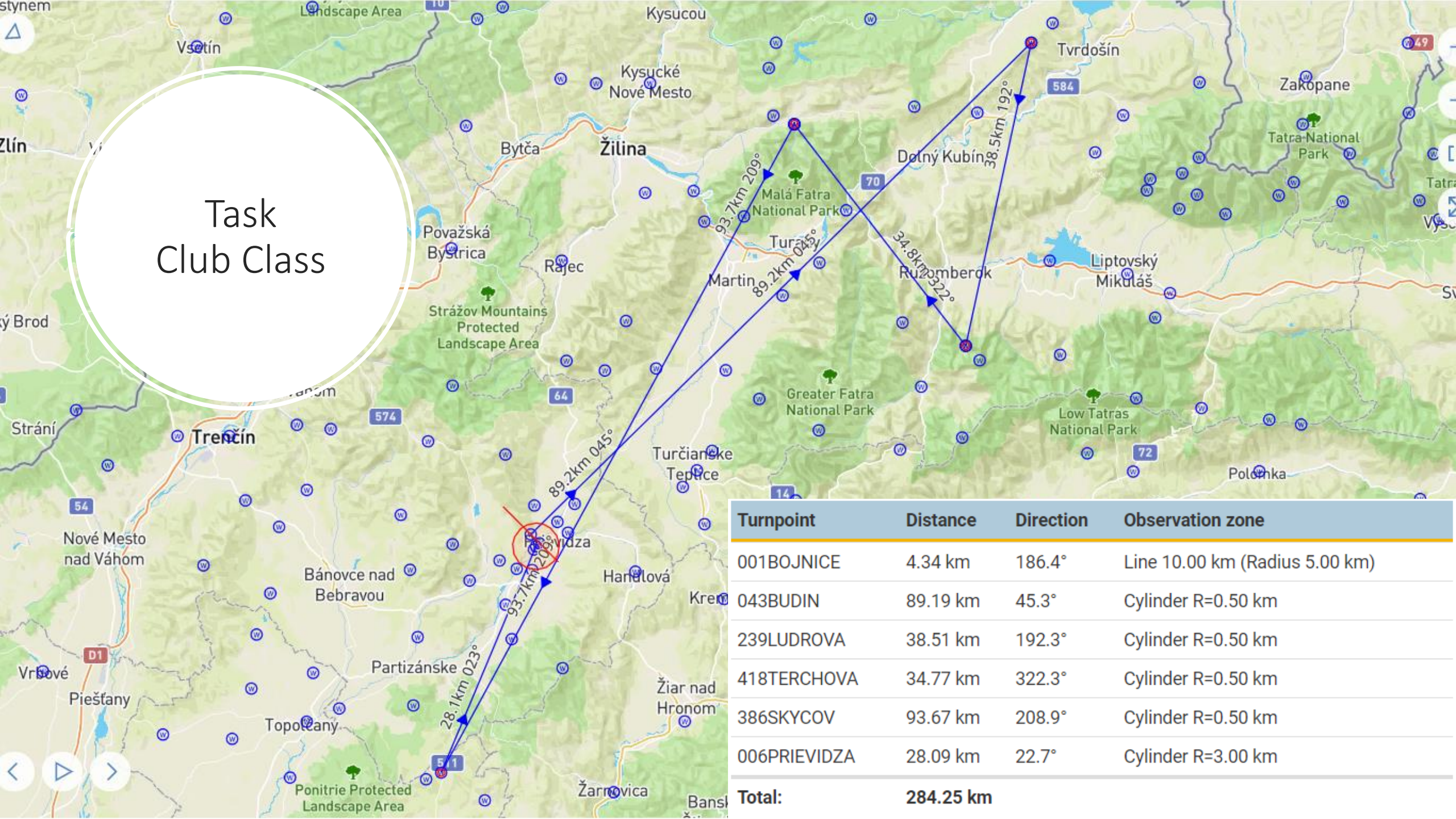


# Meteogram ePRIEVIDZA for Thu 04.07.2019



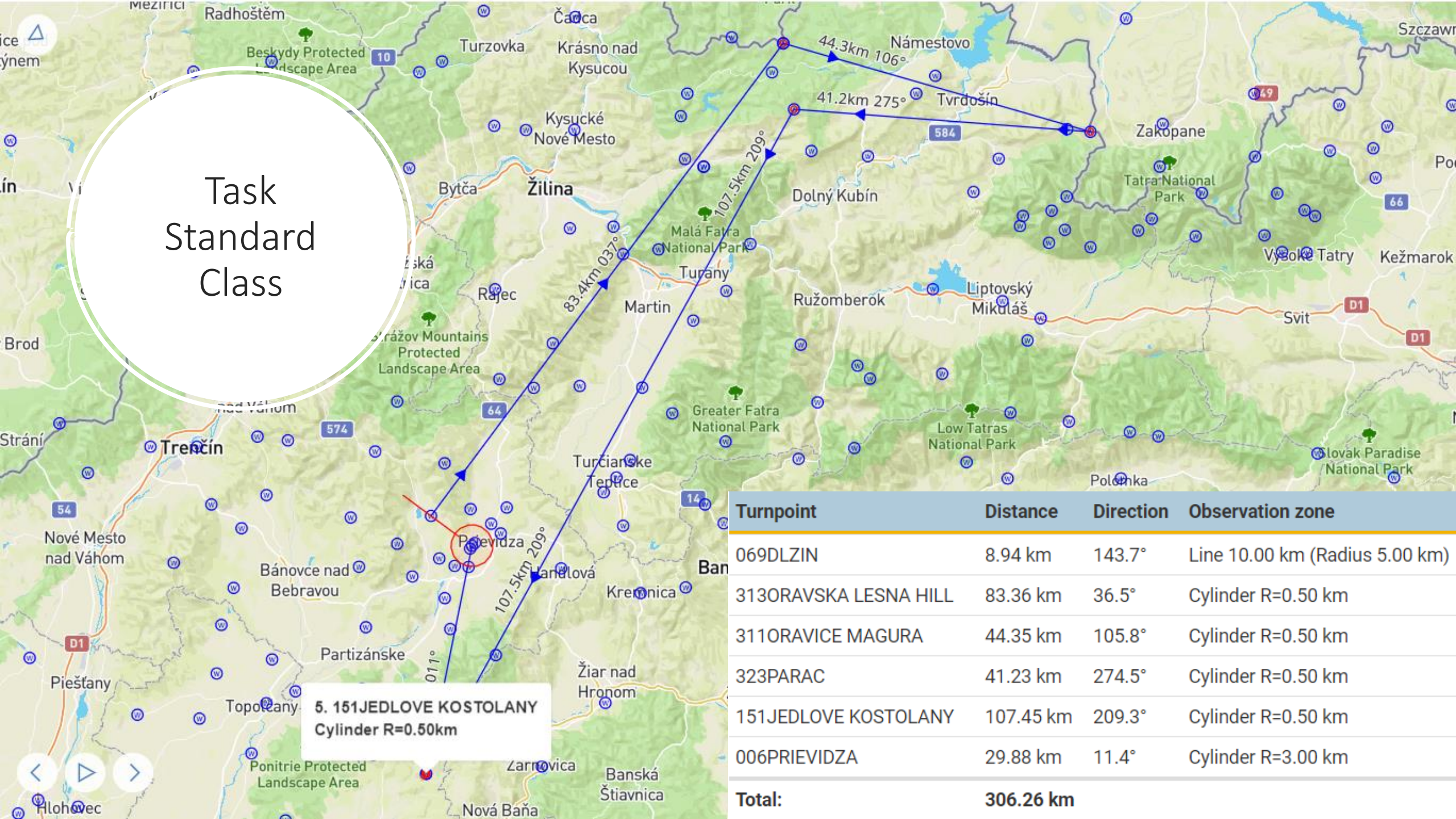
clouds precip. stability + CCL (T=dry) humidity

# Task Club Class



Turnpoint	Distance	Direction	Observation zone
001BOJNICE	4.34 km	186.4°	Line 10.00 km (Radius 5.00 km)
043BUDIN	89.19 km	45.3°	Cylinder R=0.50 km
239LUDROVA	38.51 km	192.3°	Cylinder R=0.50 km
418TERCHOVA	34.77 km	322.3°	Cylinder R=0.50 km
386SKYCOV	93.67 km	208.9°	Cylinder R=0.50 km
006PRIEVIDZA	28.09 km	22.7°	Cylinder R=3.00 km
<b>Total:</b>	<b>284.25 km</b>		

# Task Standard Class



5. 151JEDLOVE KOSTOLANY  
Cylinder R=0.50km

Turnpoint	Distance	Direction	Observation zone
069DLZIN	8.94 km	143.7°	Line 10.00 km (Radius 5.00 km)
313ORAVSKA LESNA HILL	83.36 km	36.5°	Cylinder R=0.50 km
311ORAVICE MAGURA	44.35 km	105.8°	Cylinder R=0.50 km
323PARAC	41.23 km	274.5°	Cylinder R=0.50 km
151JEDLOVE KOSTOLANY	107.45 km	209.3°	Cylinder R=0.50 km
006PRIEVIDZA	29.88 km	11.4°	Cylinder R=3.00 km
<b>Total:</b>	<b>306.26 km</b>		



# Task 15m Class

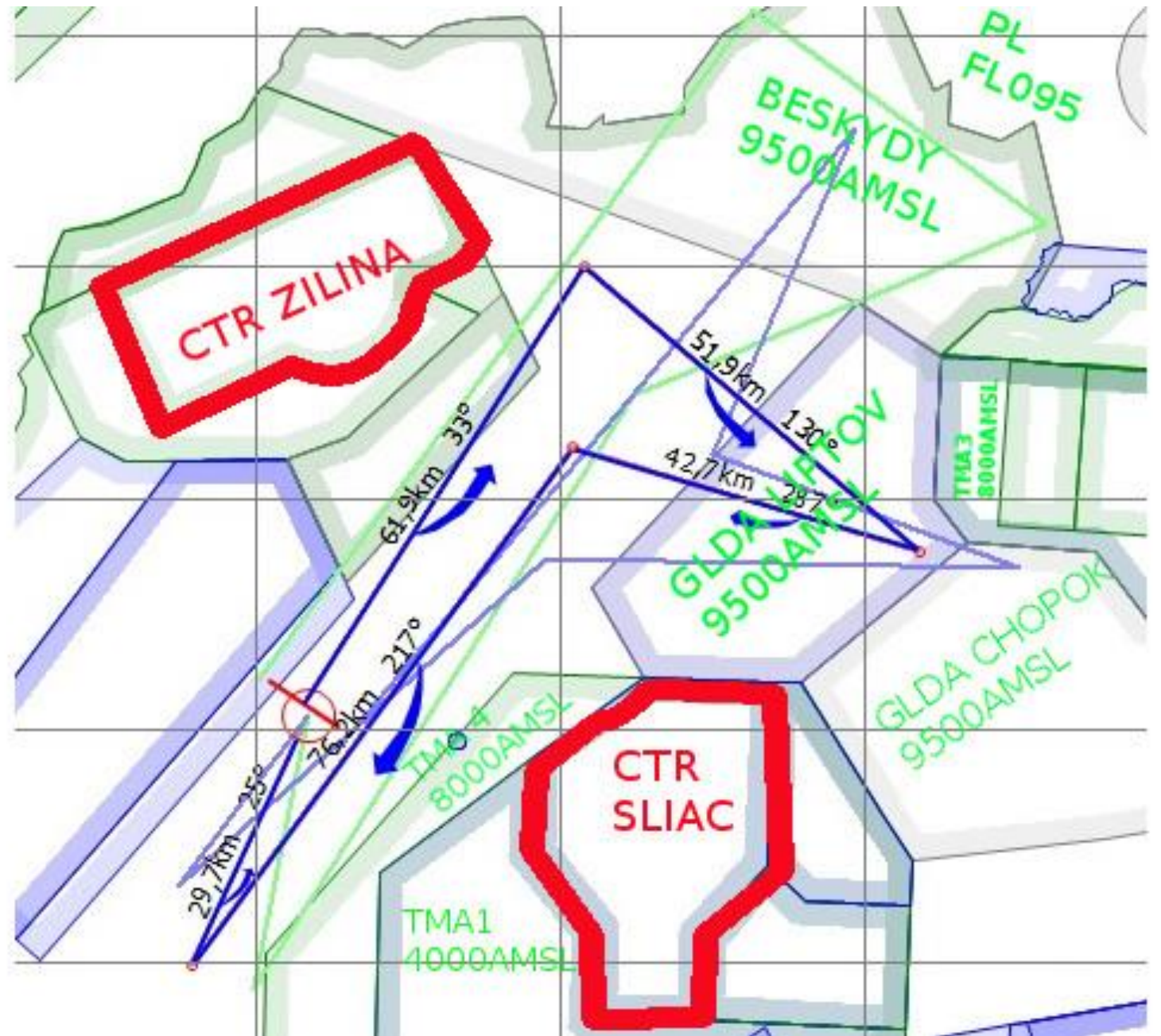
Turnpoint	Distance	Direction	Observation zone
002CIGEL	5.23 km	281.7°	Line 10.00 km (Radius 5.00 km)
237LUCIVNA FLD	65.84 km	35.2°	Cylinder R=0.50 km
445V RACA	24.75 km	327.0°	Cylinder R=0.50 km
476ZAKOPANE	70.25 km	99.3°	Cylinder R=0.50 km
133CHOC	45.43 km	248.4°	Cylinder R=0.50 km
447V UHERCE	88.66 km	227.2°	Cylinder R=0.50 km
006PRIEVIDZA	17.52 km	28.2°	Cylinder R=3.00 km
<b>Total:</b>	<b>312.45 km</b>		

# Airspaces


PERMANENTLY PROHIBITED AREAS: SVK: LZP1 MOCHOVCE, LZP29 Jaslovské Bohunice, LZP23 Sala, TMA 1, 2, 3, 4 Sliac, CTR Sliac, CTR Tatry, TMA 1,2,3,4 Poprad, TMA 1, 2, 4 Bratislava, LZR10: HU: PER TIZ; CZ: LKP13 Vrbetice

PROHIBITED AREA FOR TODAY: LZR24 Lest, LZR60A, LZR60B, LZR60C, LZTRA06A, LZTRA06B, LZTRA06C, CTR Piestany, TMA 1, 2 Piestany, CTR Zilina, TMA 1,2,3 Zilina without GLDA Martinky

# Airspaces

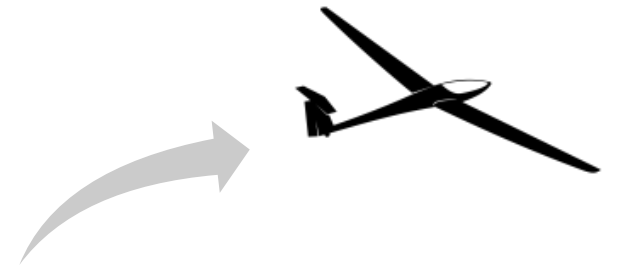


# GRID CLOSURE



**11:15**

**FIRST LAUNCH**



**11:30**

# PRIEVIDZA GROUND - FREQ 122.600 MHz

Will be activated 30 minutes before the planned take off and will be deactivated 30 minutes after opening the start line for the last starting competition class.

Pilots are required to activate FREQ 122,600 MHz :

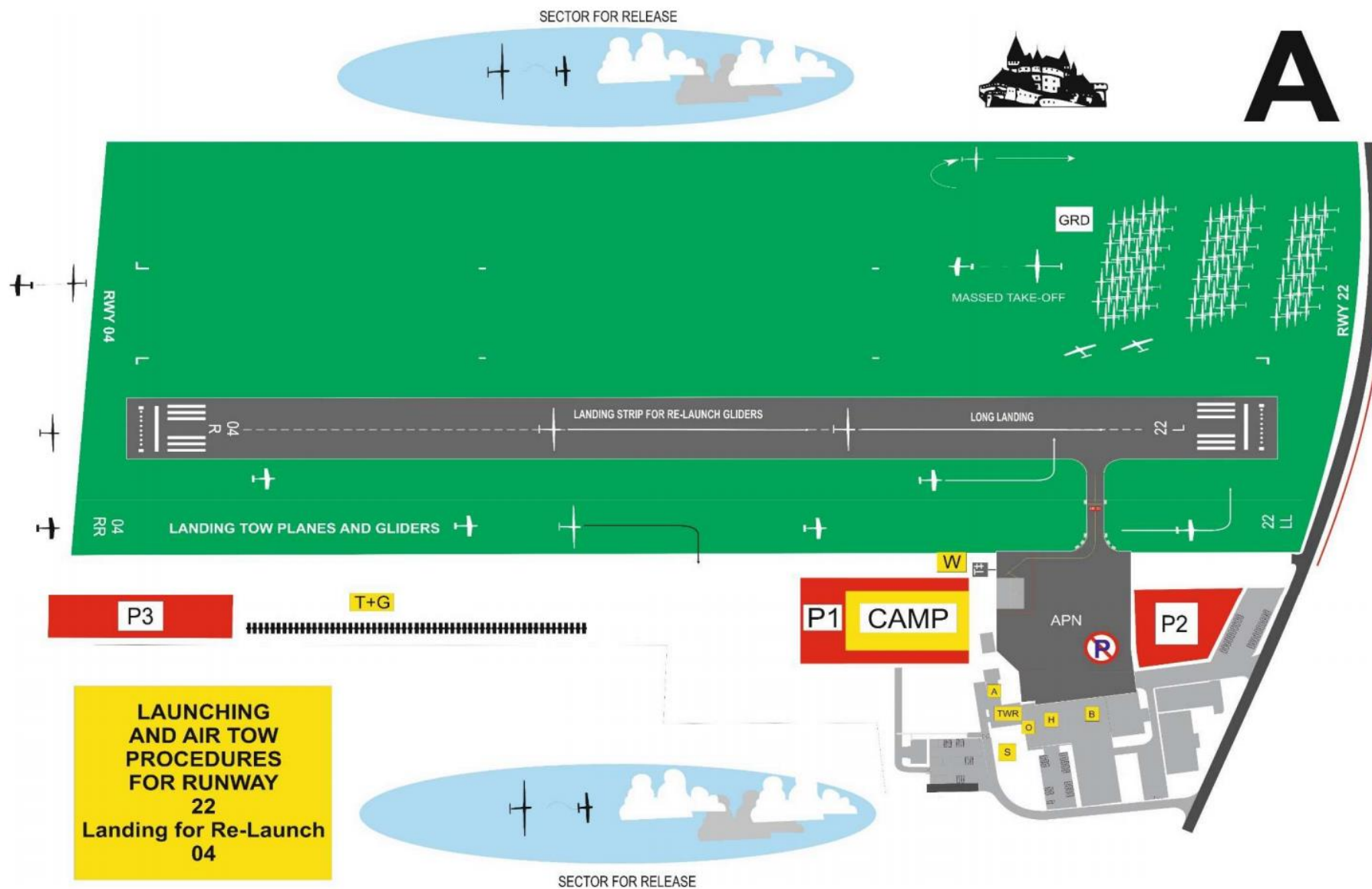
- ✈ At the beginning of the take off
- ✈ Stay on FREQ 122,600 MHz during the launch and re-landing during launches until they have left the release area

# PRIEVIDZA TRAFFIC - FREQ 123,055 MHz

- ✈ Pilots switch over to FREQ 123,055 MHz at least 10 km before crossing the finish circle until they have vacated the RWY after landing
- ✈ After leaving the release area
- ✈ On the final glide from at least 10 km away from the finish circle
- ✈ During landing – from the moment pilots join the circuit until they have left the runway

# Alternative A

## TAKE-OFF from RWY 22





**ATZ LZPE  
ENGINE CHECK AND SHUT-OFF AREA**

All engine actions must be done inside  
the official ATZ of the airport

**CLUB**

**+15M**

**STANDARD**

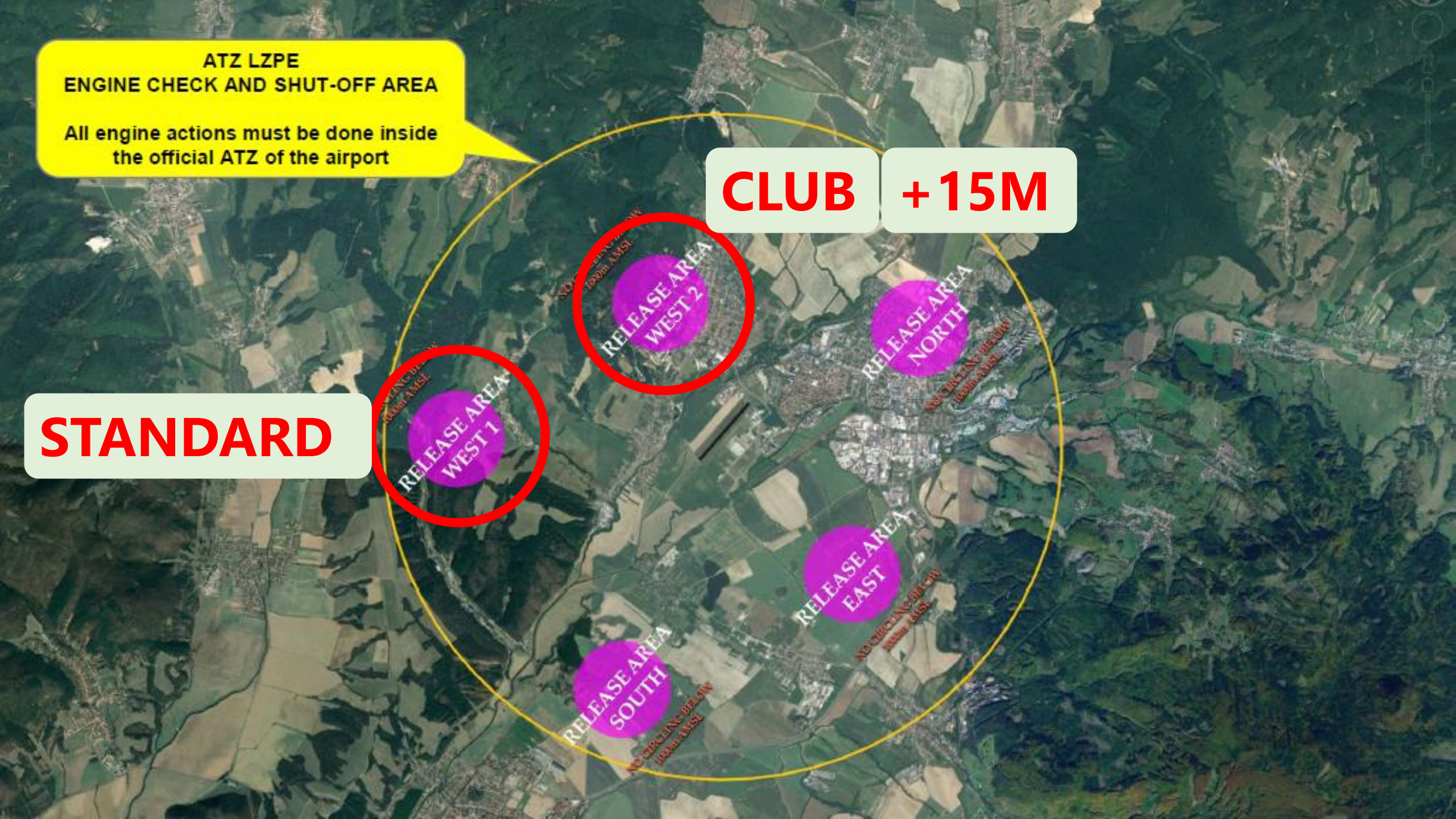
RELEASE AREA  
WEST 1

RELEASE AREA  
WEST 2

RELEASE AREA  
NORTH

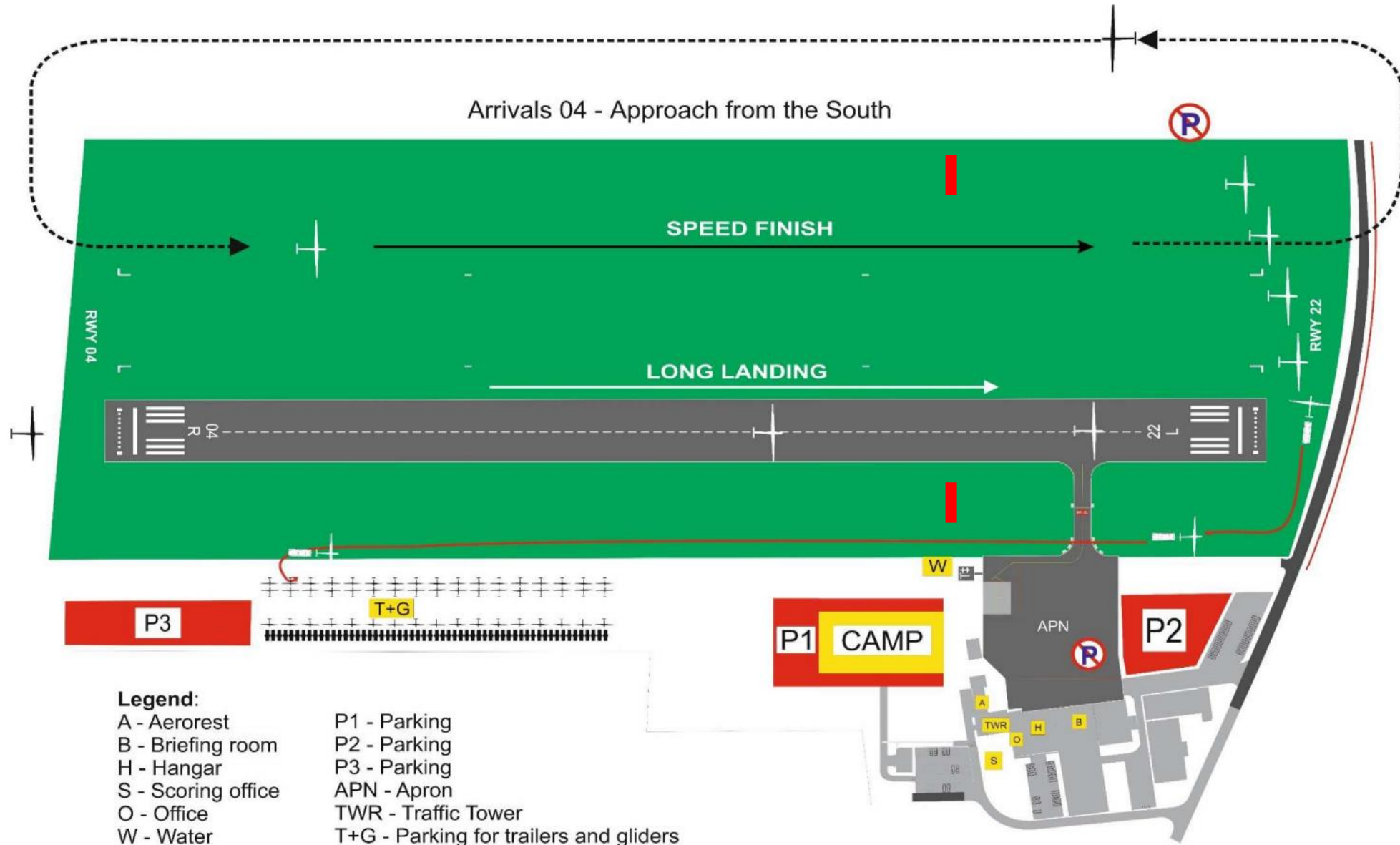
RELEASE AREA  
EAST

RELEASE AREA  
SOUTH



# ARRIVALS ON RWY 04

## APPROACH FROM THE SOUTH



# File upload

[www.egc2019.sk/igc](http://www.egc2019.sk/igc)

e-mail: 2019egc@gmail.com

# Outlanding notification

SMS to **+421 948 641 014**

"CC XXX landed out '*The Nearest Town*';  
Pilot OK (if not, add more information),  
Glider OK (if not, add more information)"



**PARTIZÁNSKE ●**


**● PRIEVIDZA**

## **SAFETY TIP**

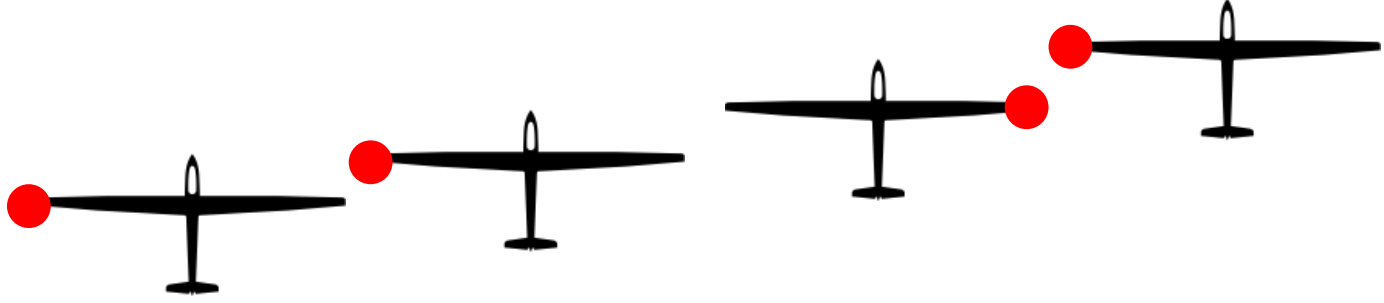
---

Local competition in Partizánske


# Safety tip



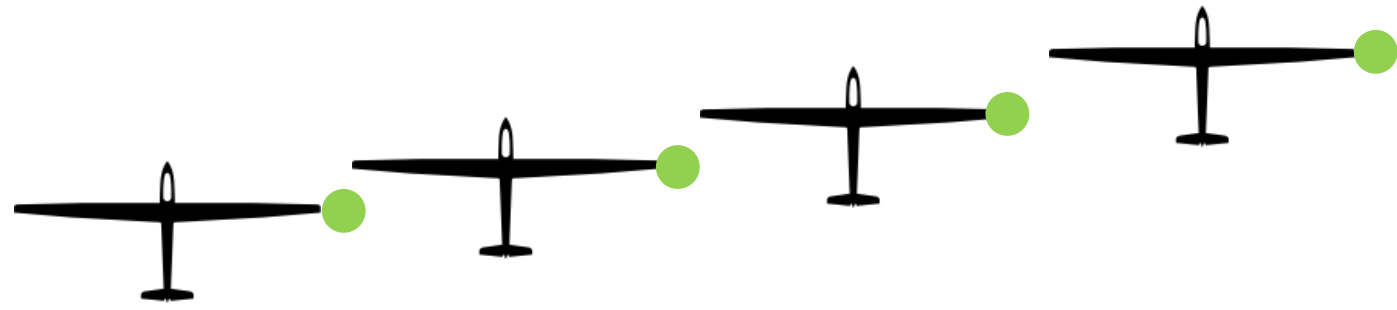
Tow planes



# Safety tip



Tow planes



# Notes from practice day 1

Please do not release before the release area

Please be on time for the launch

Land long – short landings will be penalized

Please mark your cars with CN received during registration





**20<sup>TH</sup>** **FAI EUROPEAN  
GLIDING  
CHAMPIONSHIP** | SLOVAKIA  
PRIEVIDZA  
**2019**



**20<sup>TH</sup>** **FAI EUROPEAN  
GLIDING  
CHAMPIONSHIP** | SLOVAKIA  
PRIEVIDZA  
**2019**



**20<sup>TH</sup>** **FAI EUROPEAN  
GLIDING  
CHAMPIONSHIP** | SLOVAKIA  
PRIEVIDZA  
**2019**



**20<sup>TH</sup>** **FAI EUROPEAN  
GLIDING  
CHAMPIONSHIP** | SLOVAKIA  
PRIEVIDZA  
**2019**



**20<sup>TH</sup>** **FAI EUROPEAN  
GLIDING  
CHAMPIONSHIP** | SLOVAKIA  
PRIEVIDZA  
**2019**